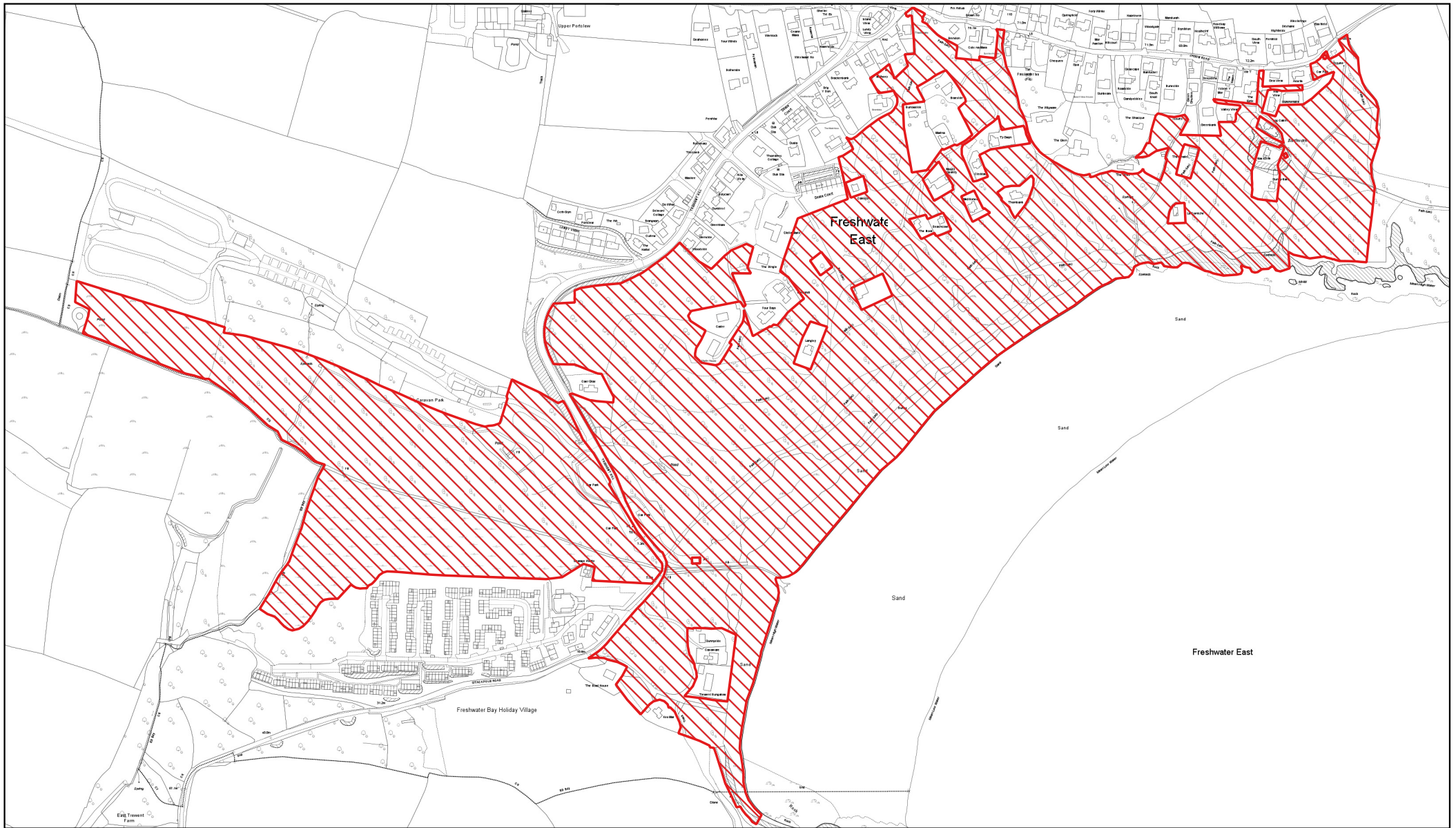


<p>HS2/AP3 – NPA to amend the proposals map to include the local sites of nature conservation or geomorphic importance where formally designated.</p>	<p>26th July 2019</p>	<p>PB</p>	<p>See text edit below and attached designations for insertion on the Proposals Map</p>
--	----------------------------------	-----------	---

Text edits below in green.

<p>Policy 12</p>	<p>Local Sites <u>Areas</u> of Nature Conservation or <u>Sites of Geological Interest</u> <u>(see Proposals Map)</u></p> <p>Development that would cause an unacceptable adverse effect to the nature conservation value of a Local Nature Reserve or other <u>site-area</u> of local nature conservation interest, or the main features of interest within a Regionally Important Geodiversity Site will not be permitted. Opportunities for enhancement should be explored.</p>
-------------------------	--

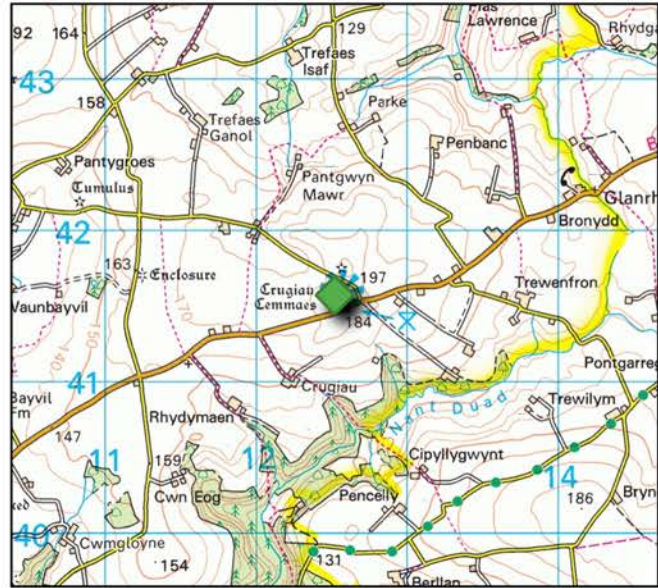
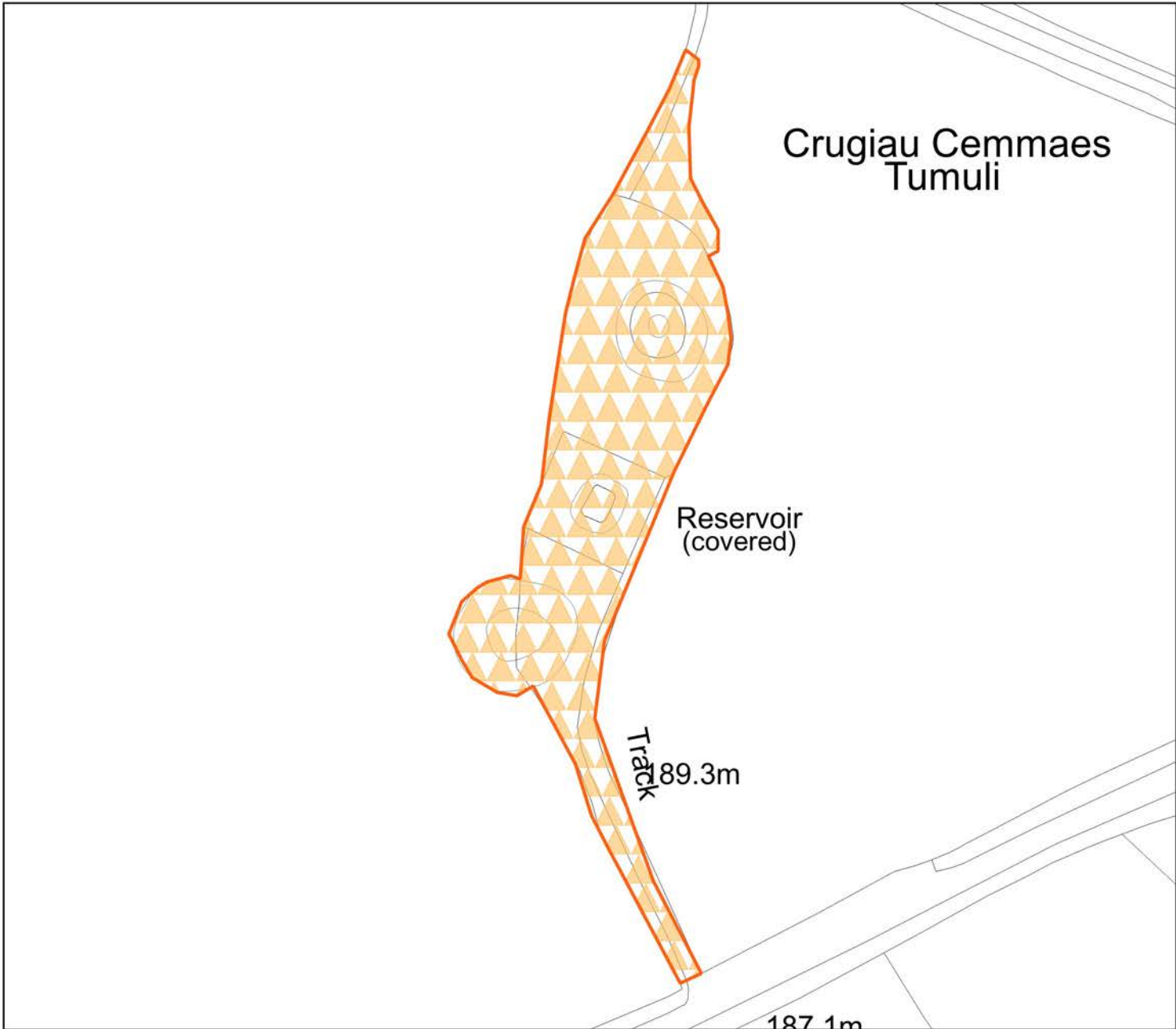
4.73 A development site may be located within an area of local importance for nature conservation. ~~Local Sites of nature conservation interest~~ Some may be formally recognised, such as Local Nature Reserves (shown on the ~~Constraints~~ Proposals Map), or may not be formally recognised but provide important nature conservation value. The value ~~of a site~~ may include its role as a wildlife corridor or as habitat such as unimproved grassland, coastal habitats and heath and moorland, as well as features such as road verges. It is not possible to identify such areas sites on the Proposals Map ~~and this policy is intended to ensure that development which would harm the nature~~



Sites of nature conservation importance

Freshwater East Local Nature Reserve (LNR)

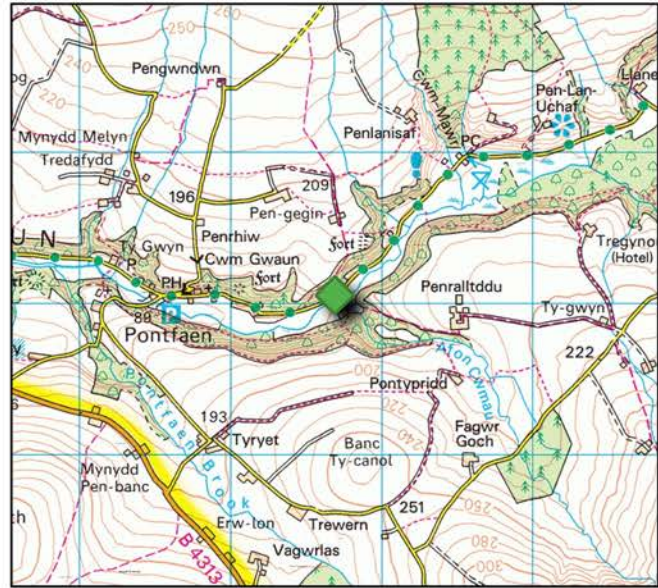





Policy 12: Regionally Important Geodiversity Sites

Crugiaiu Cemmaes Viewpoint

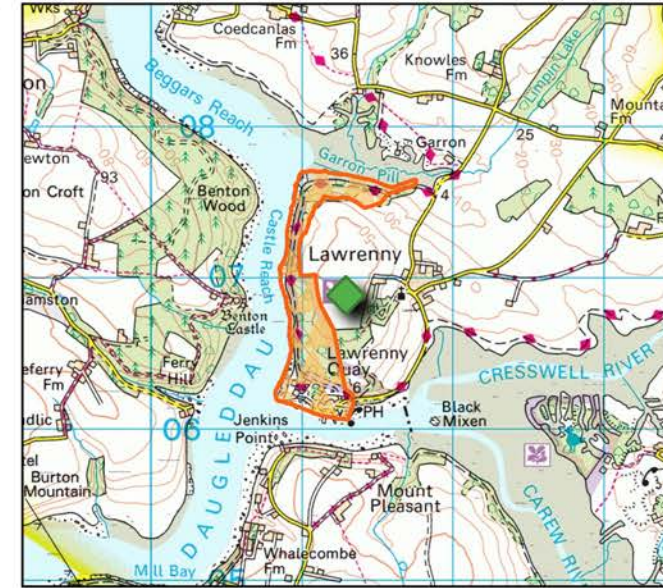




Policy 12: Regionally Important Geodiversity Sites

Dan Coed Quarry

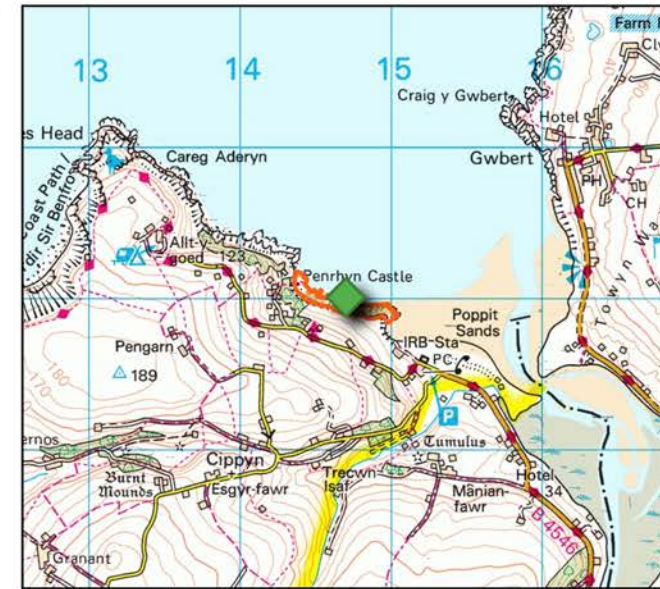
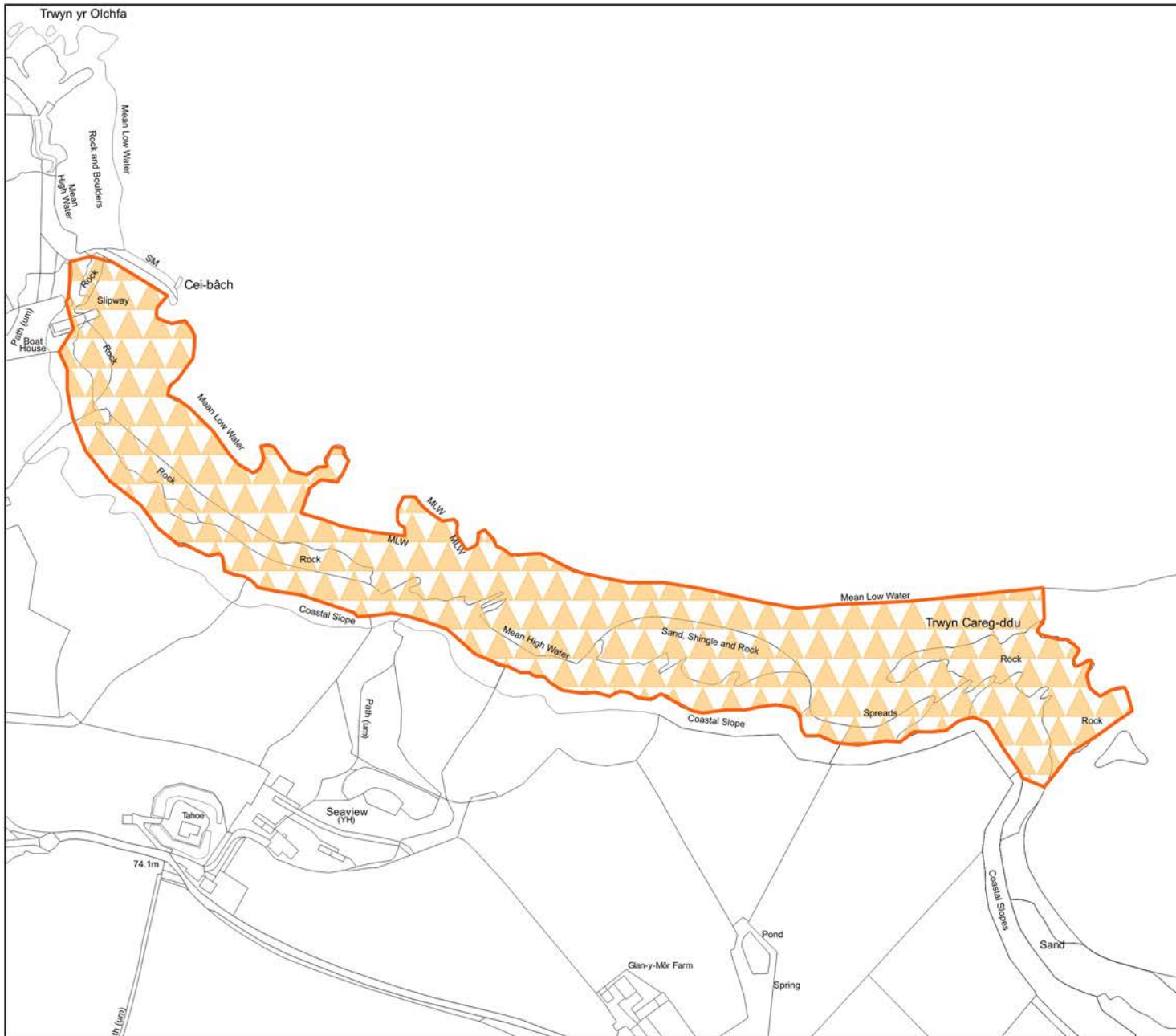




Policy 12: Regionally Important Geodiversity Sites

Lawrenny Cliffs

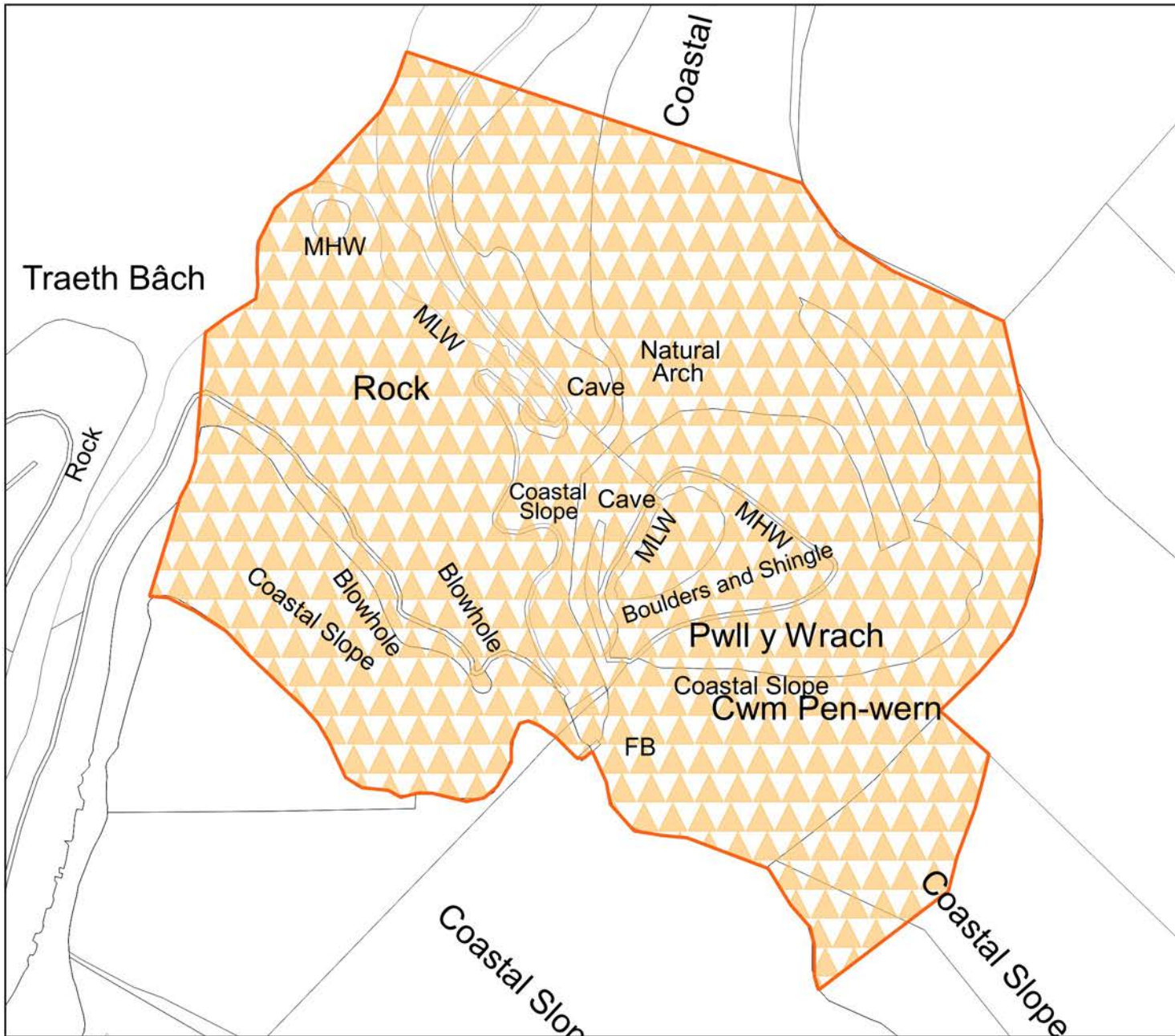




Policy 12: Regionally Important Geodiversity Sites

Poppit Sands

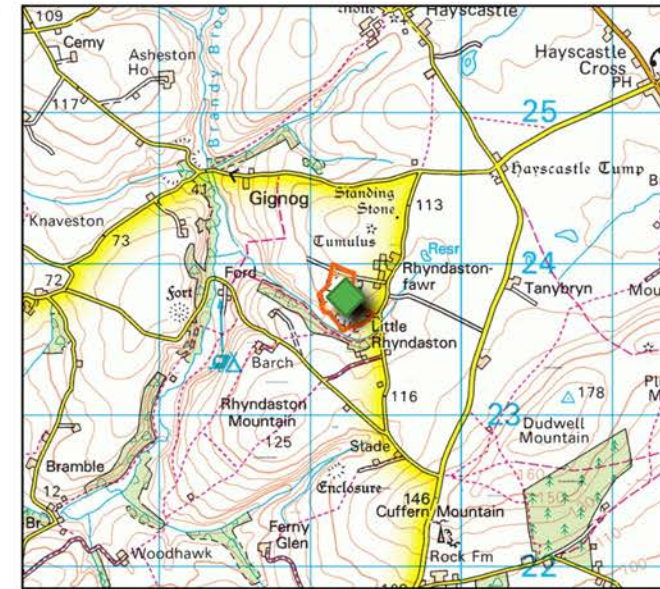
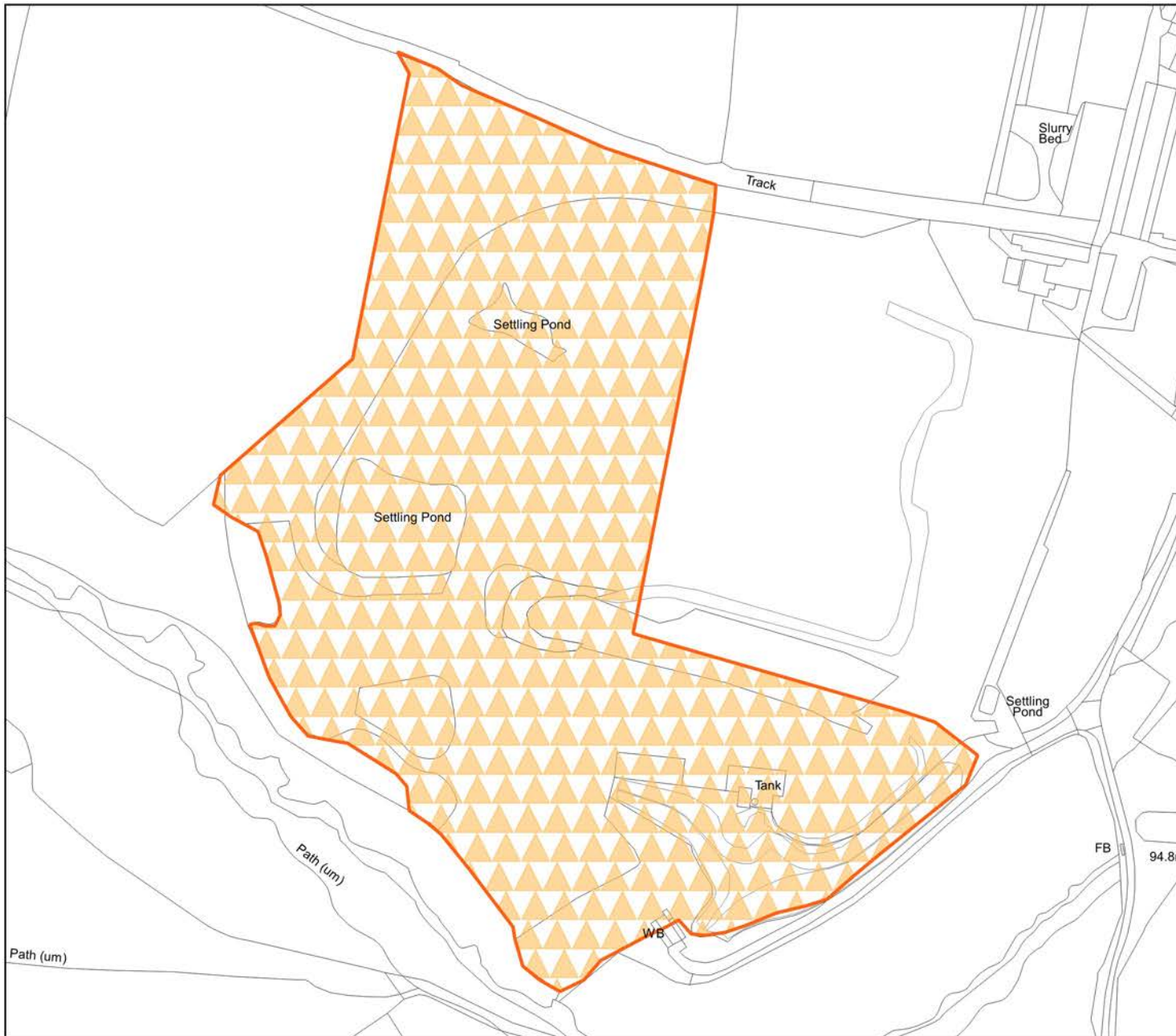




Policy 12: Regionally Important Geodiversity Sites

Pwll-y-Wrach

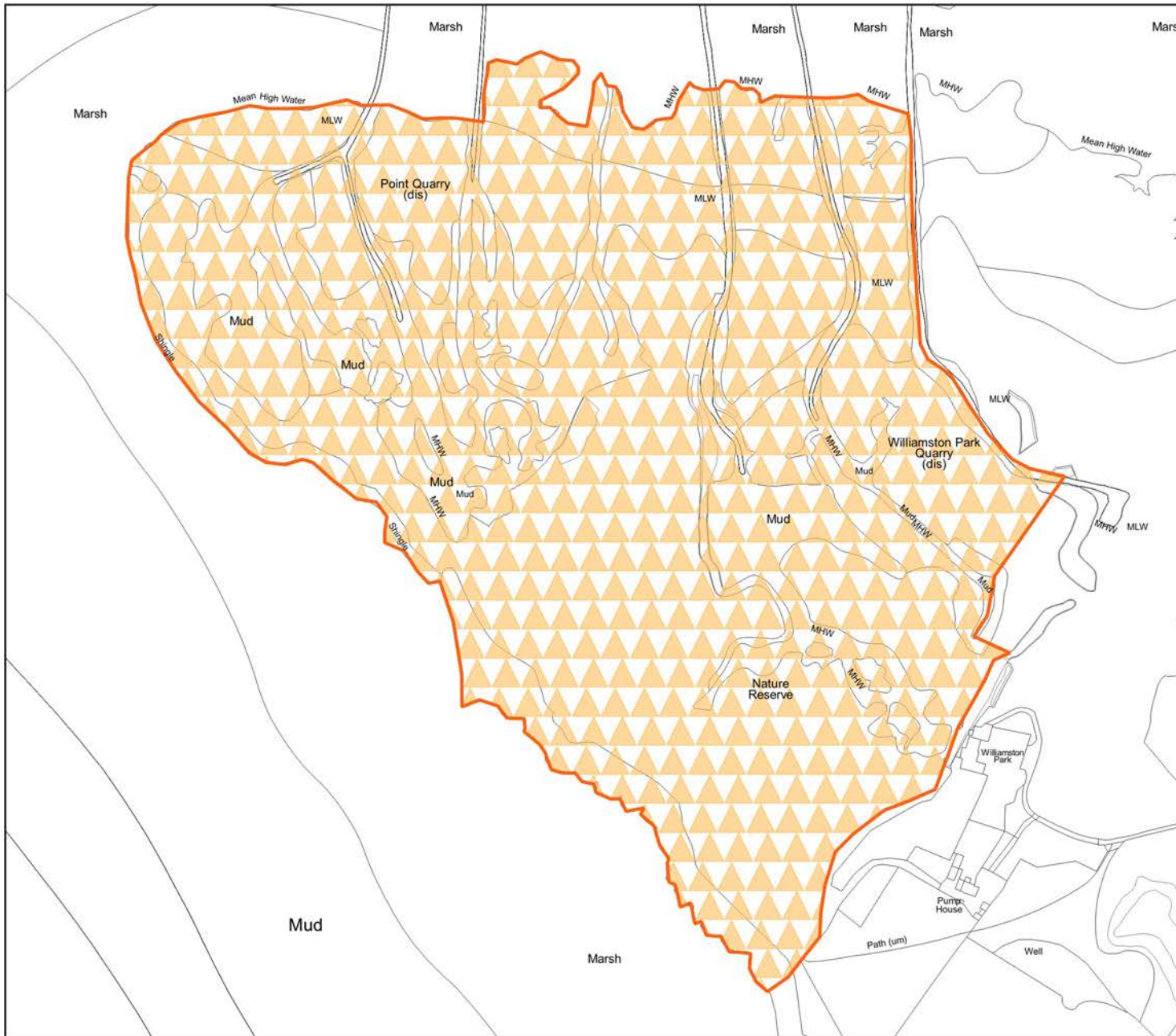




Policy 12: Regionally Important Geodiversity Sites

Rhydaston Quarries

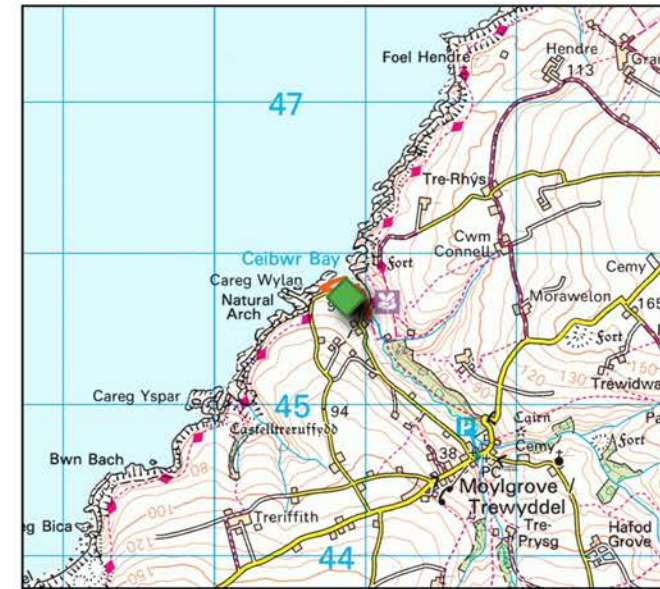
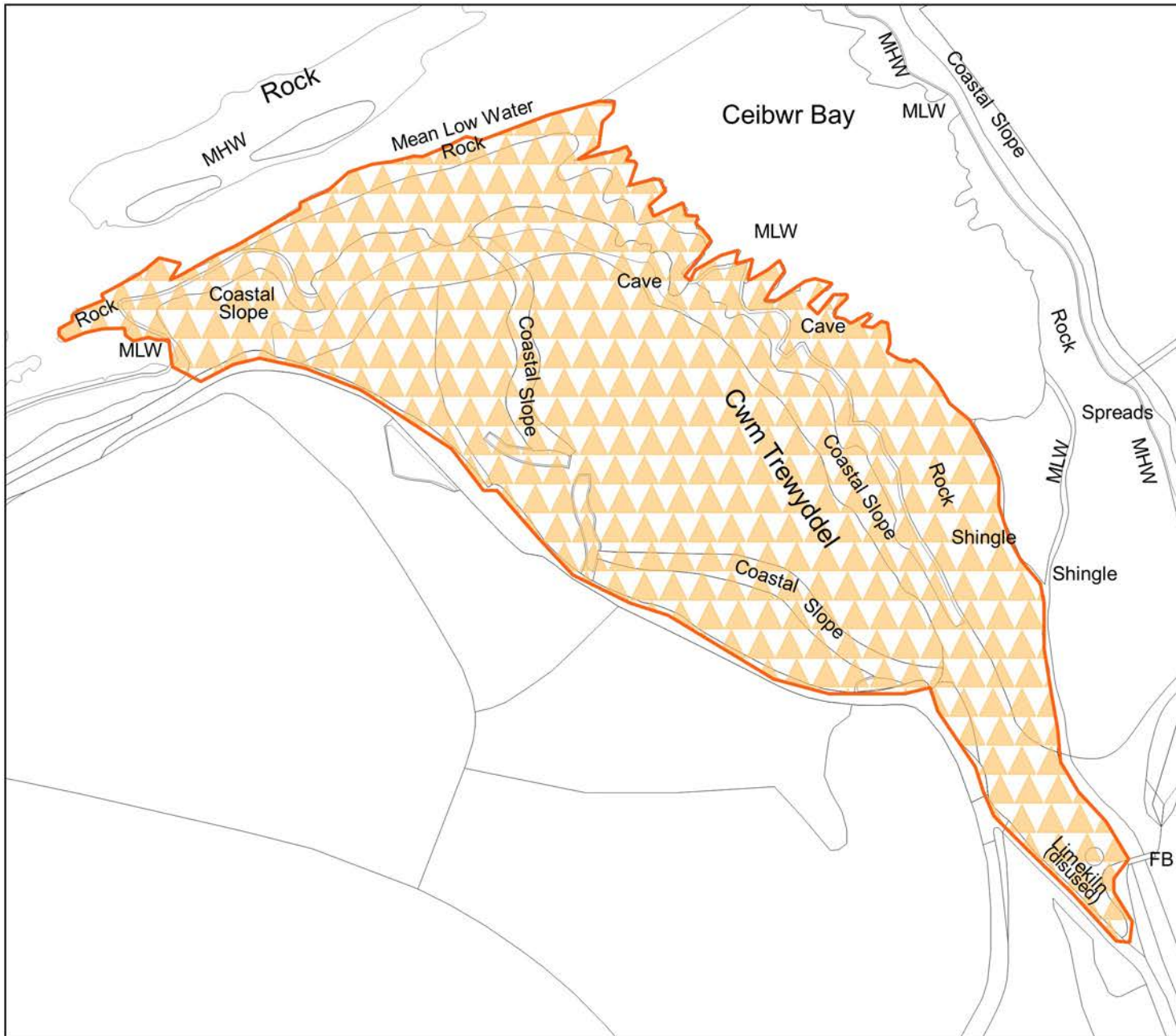




Policy 12: Regionally Important Geodiversity Sites

West Williamston Quarries

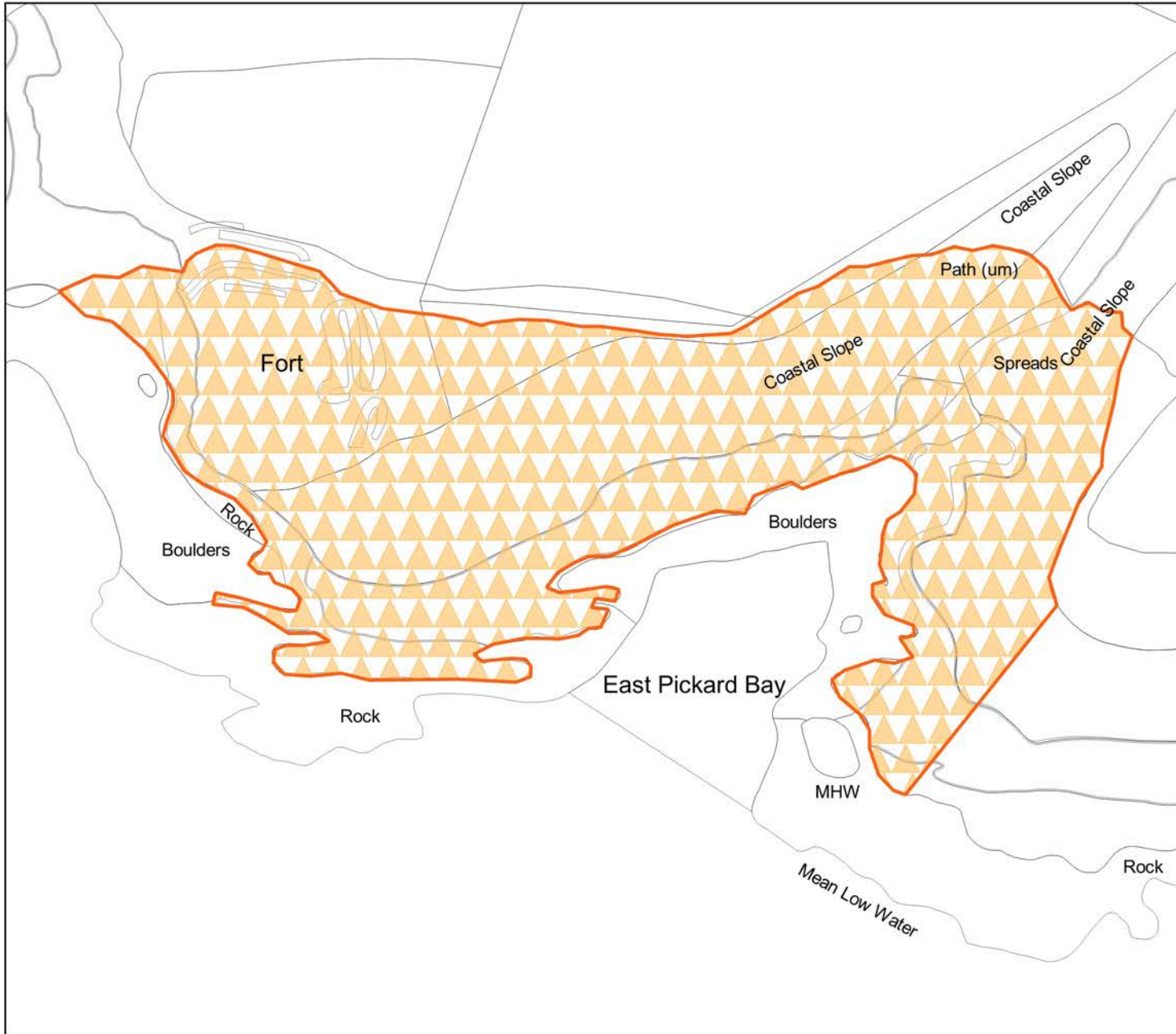




Policy 12: Regionally Important Geodiversity Sites

Ceibwr Bay

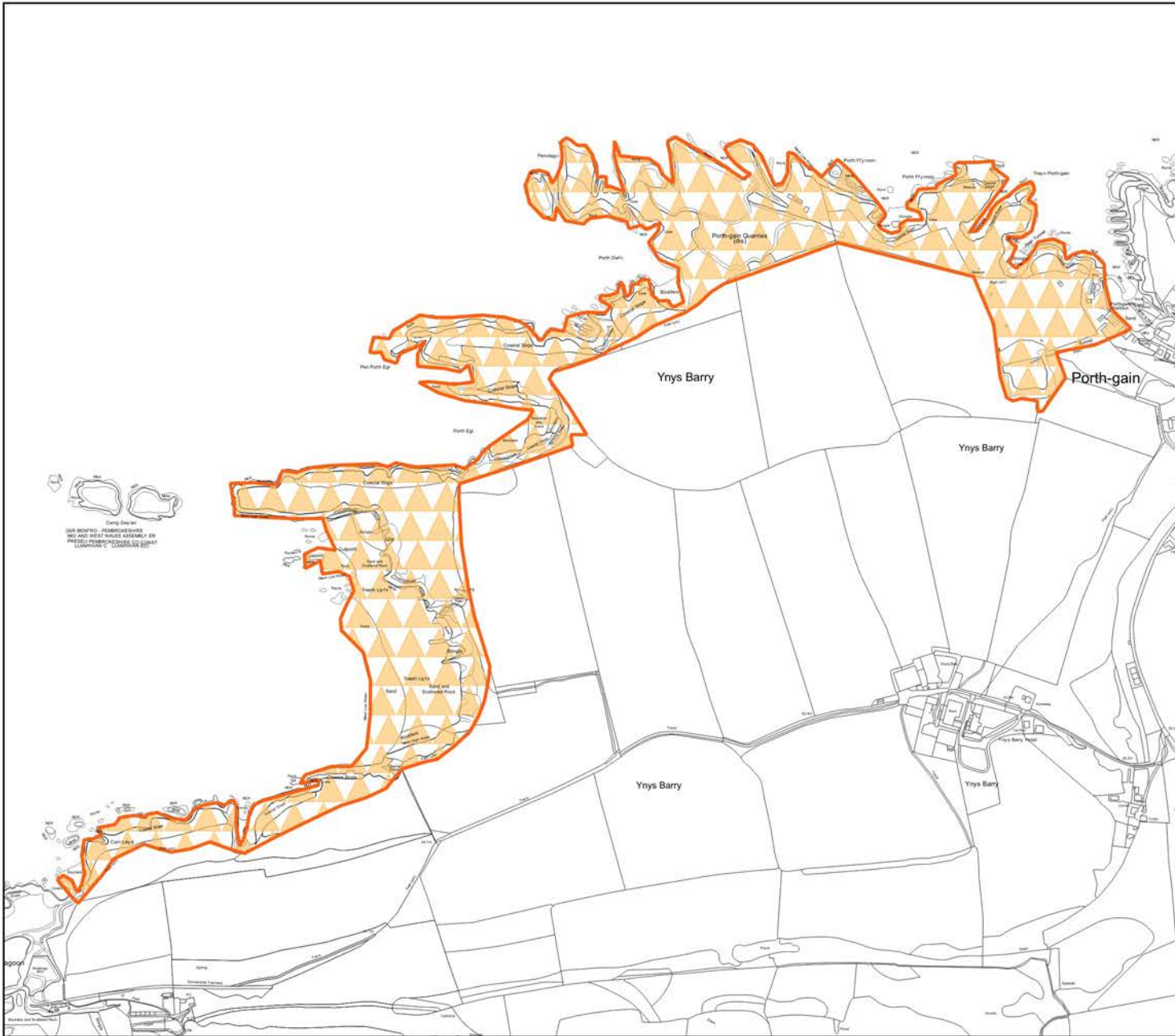




Policy 12: Regionally Important Geodiversity Sites

East Pickard Bay

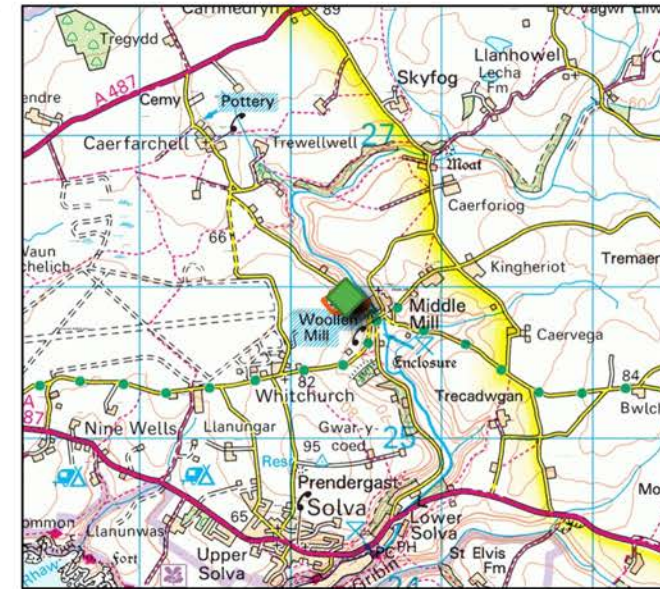
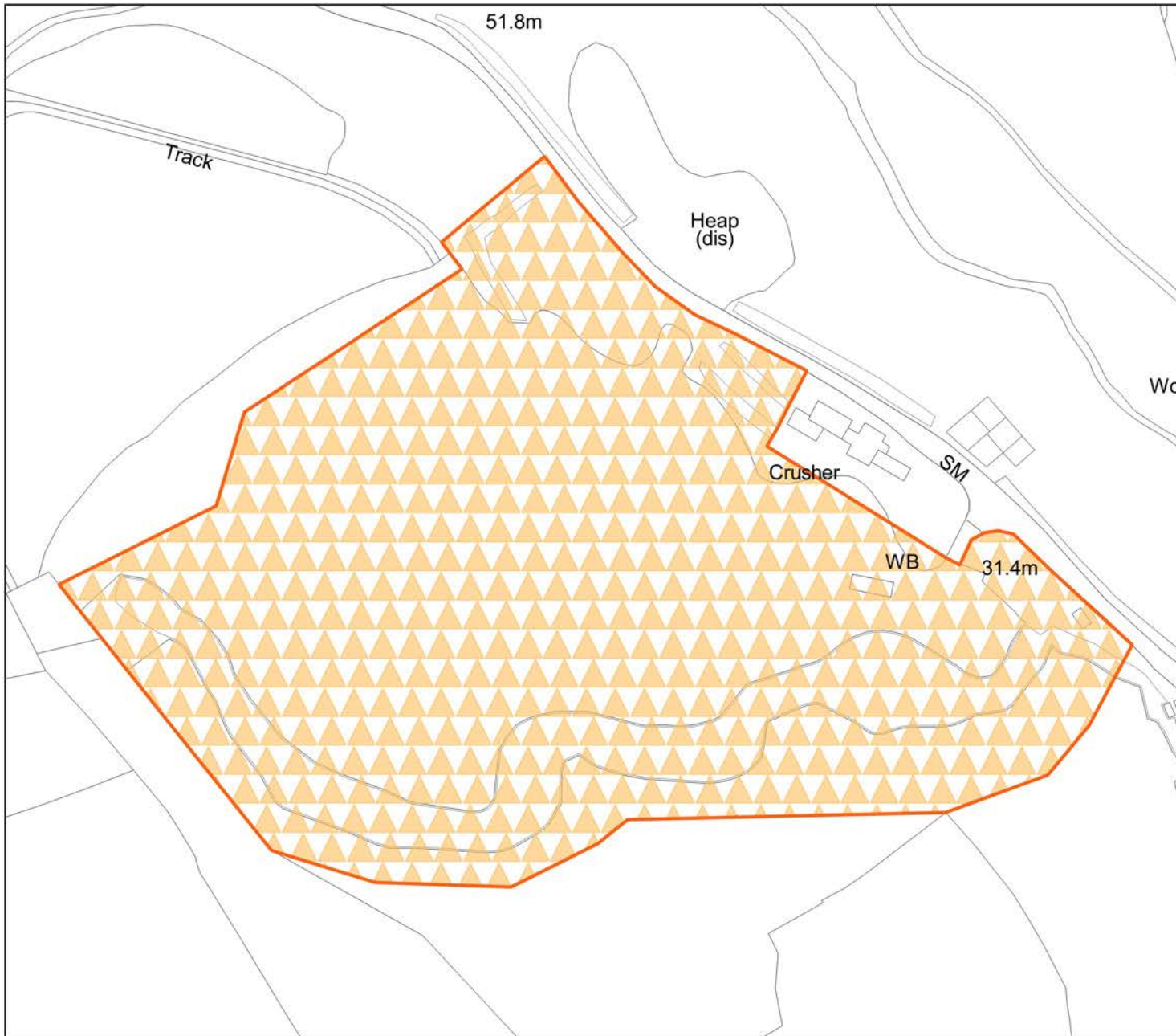




Policy 12: Regionally Important Geodiversity Sites

Porth-gain

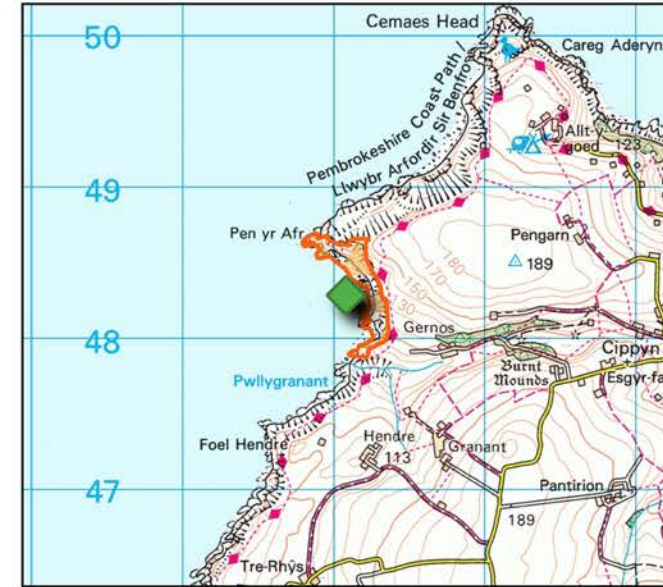
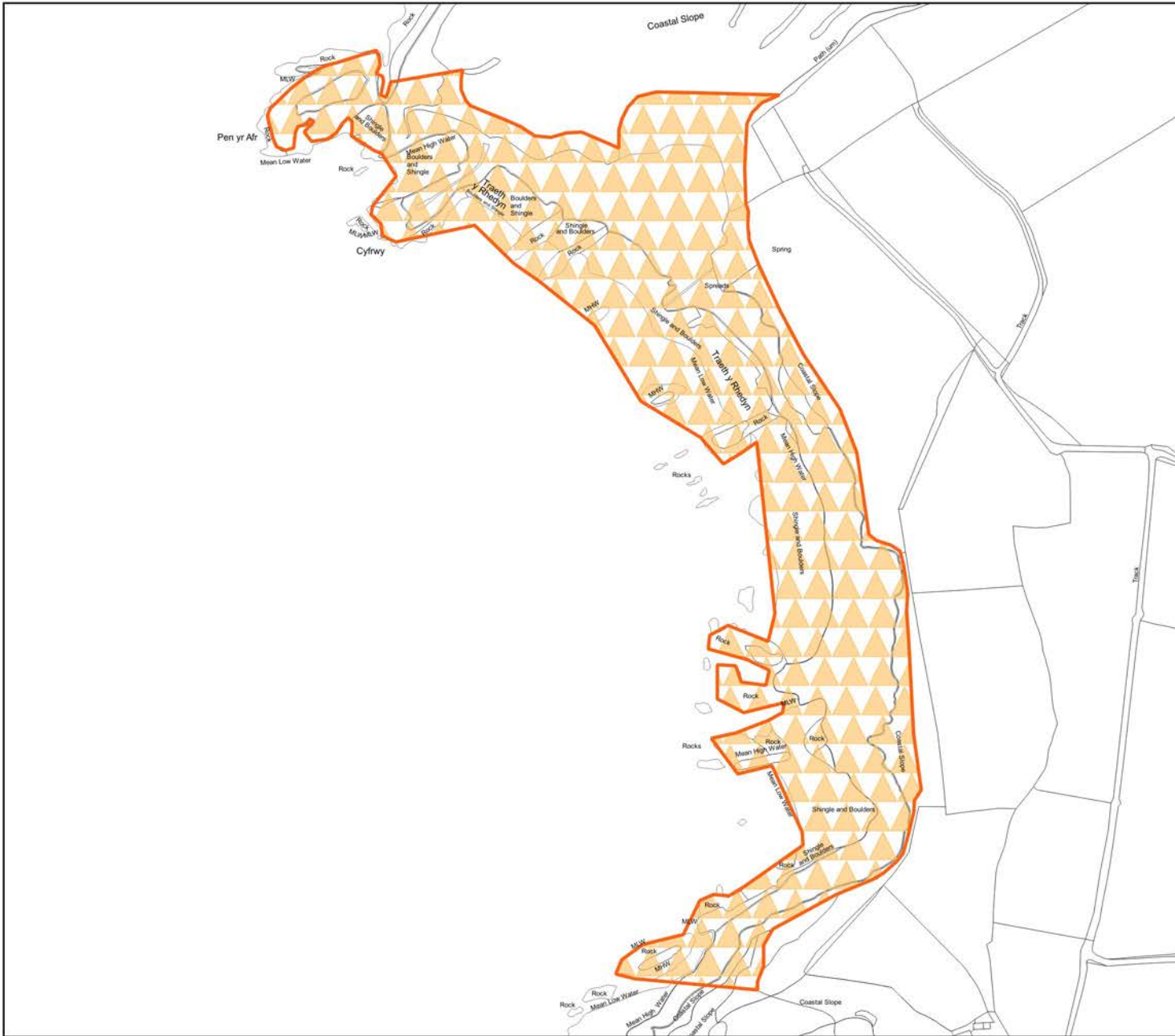




Policy 12: Regionally Important Geodiversity Sites

Middle Mill Quarry

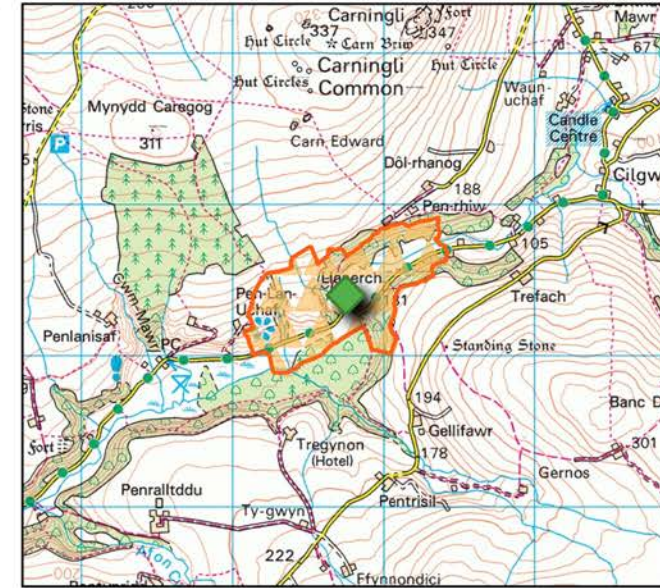
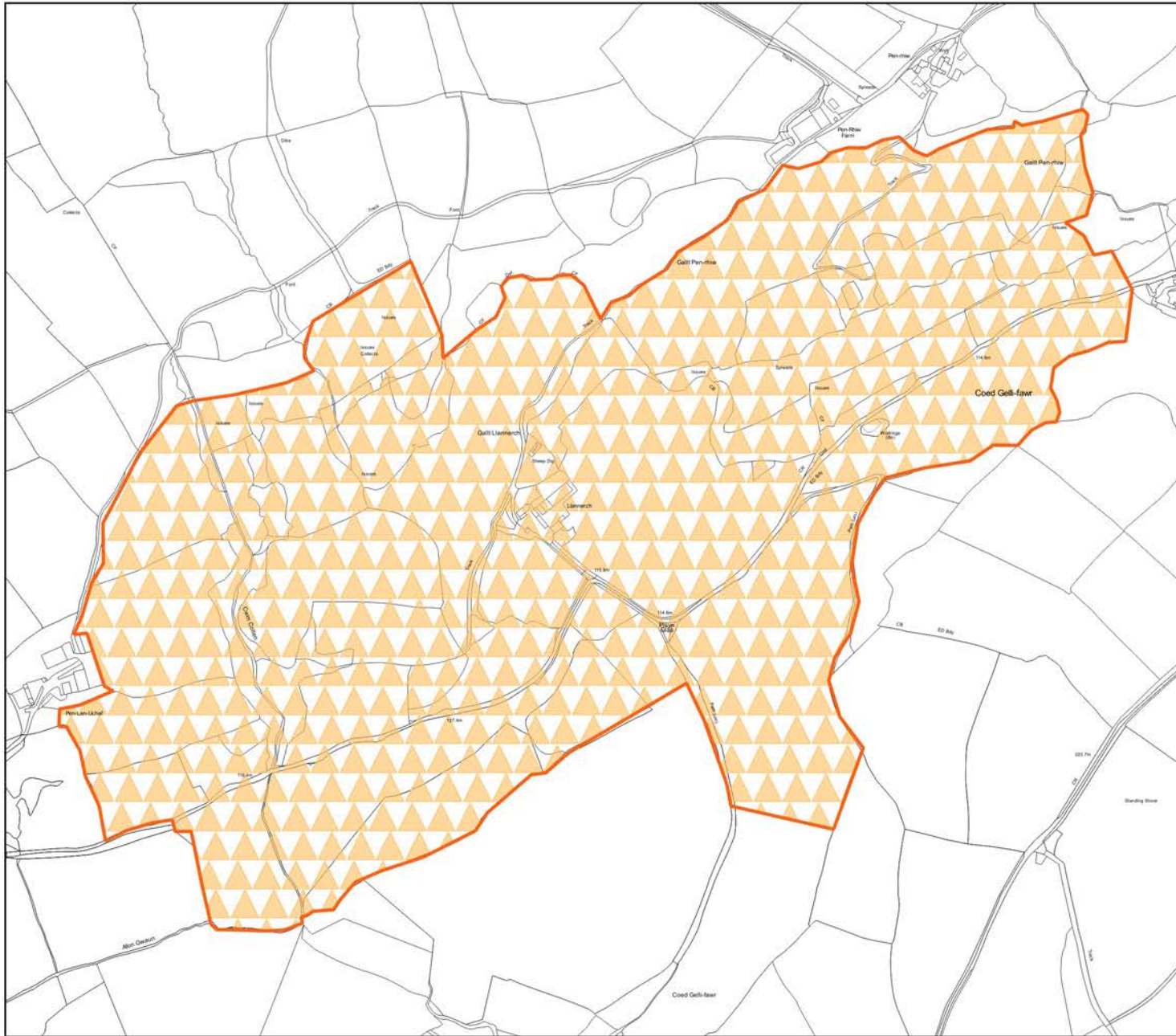




Policy 12: Regionally Important Geodiversity Sites

Pen-yr-Afr Cliffs

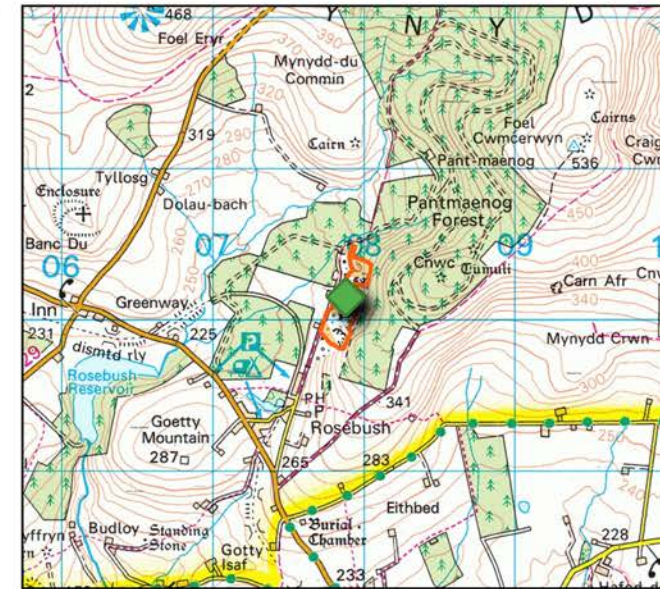
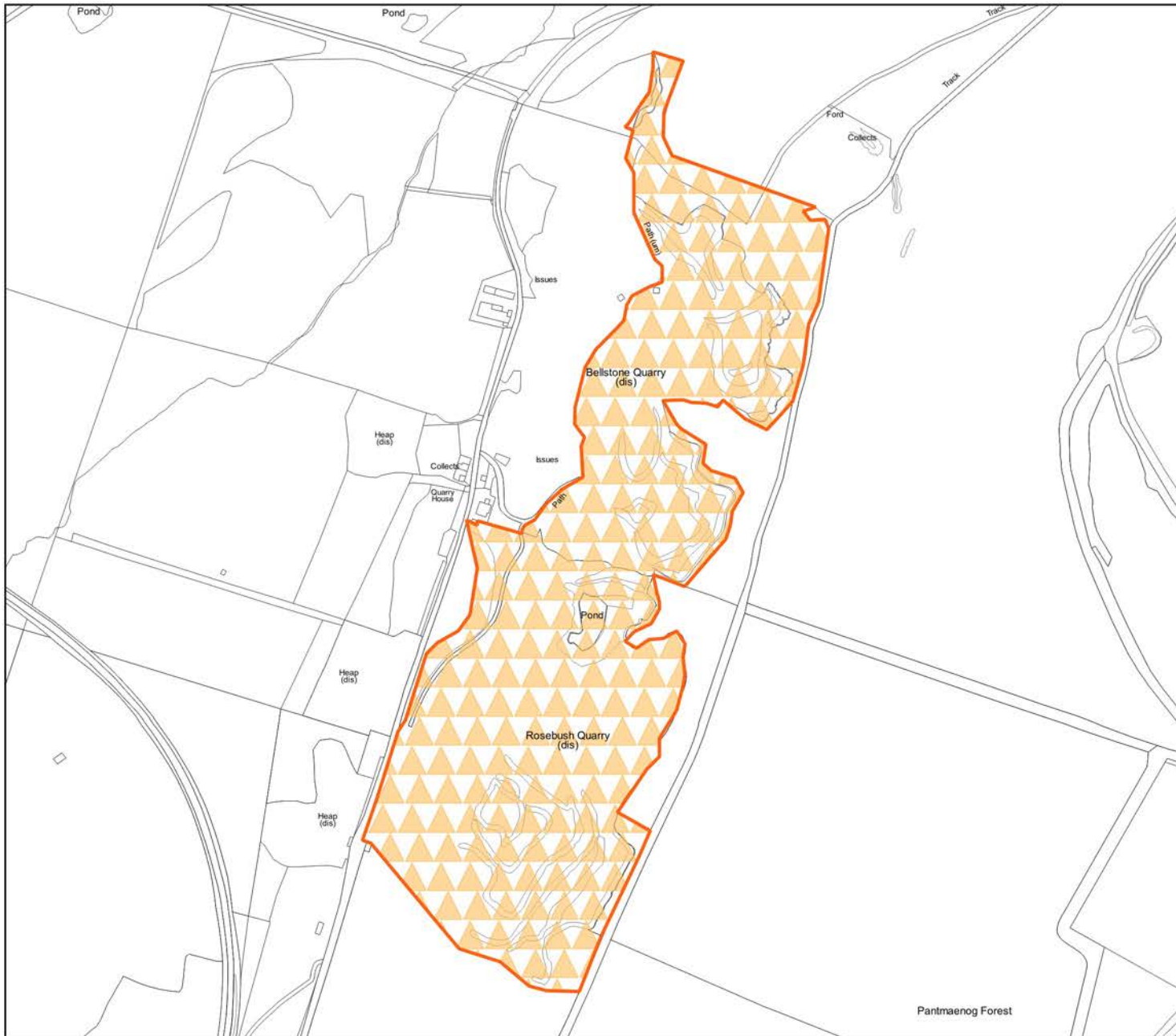




Policy 12: Regionally Important Geodiversity Sites

Cwm Gwaun

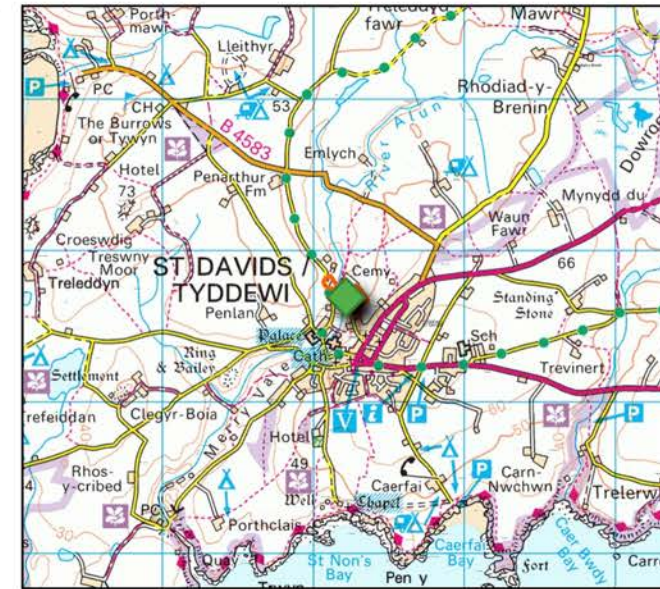
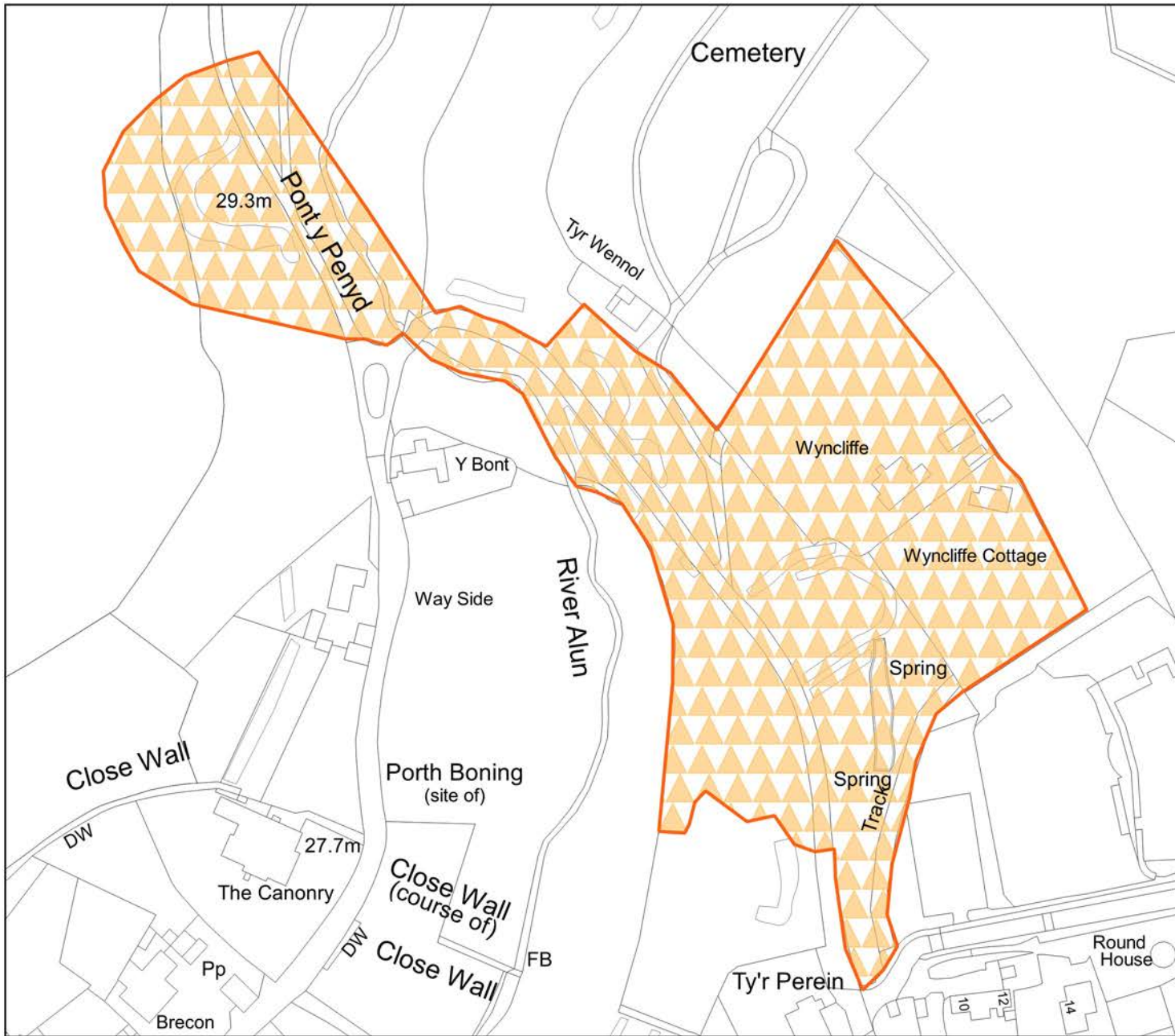




Policy 12: Regionally Important Geodiversity Sites

Rosebush & Bellstone Quarries

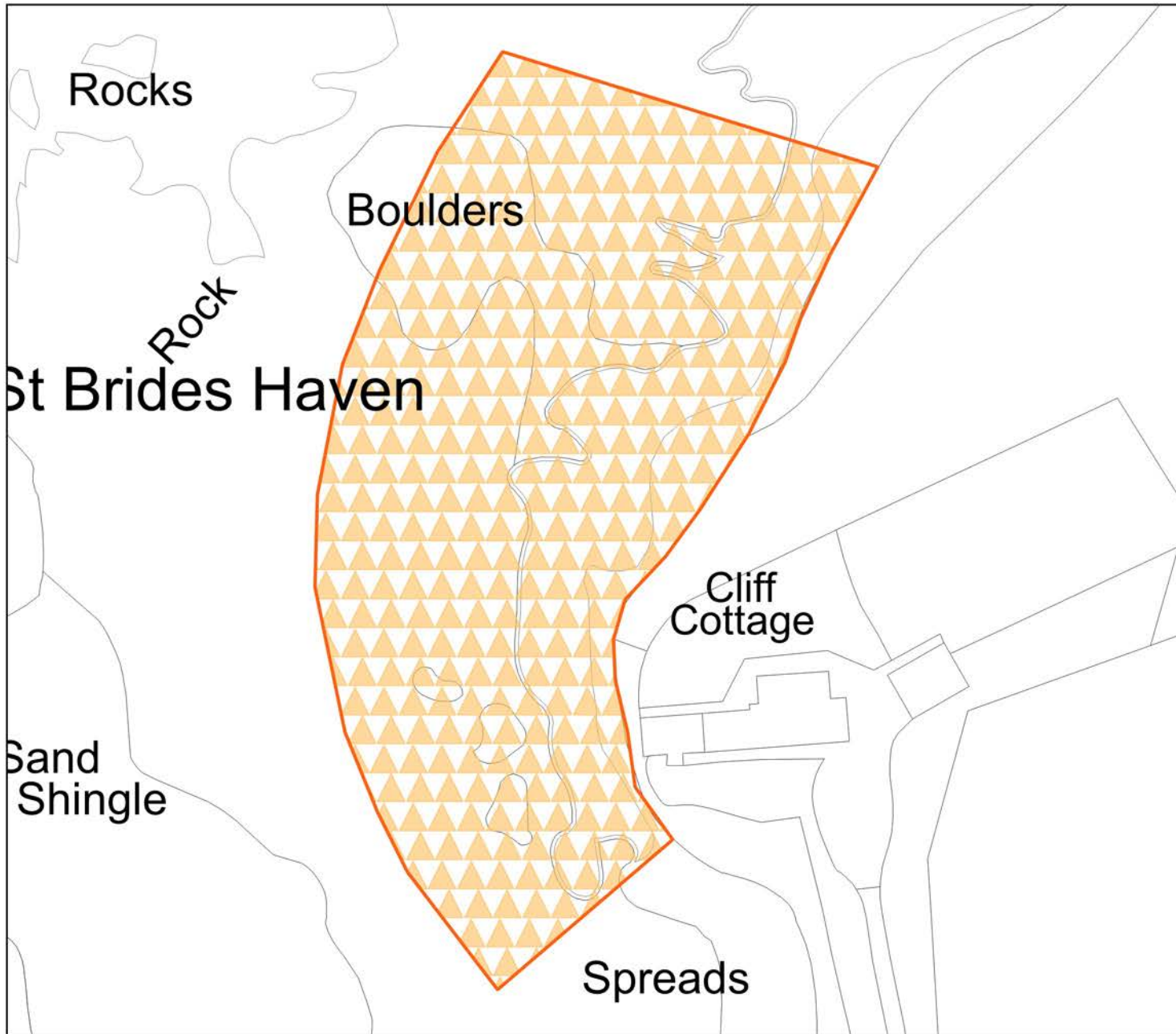




Policy 12: Regionally Important Geodiversity Sites

St David's Quarries

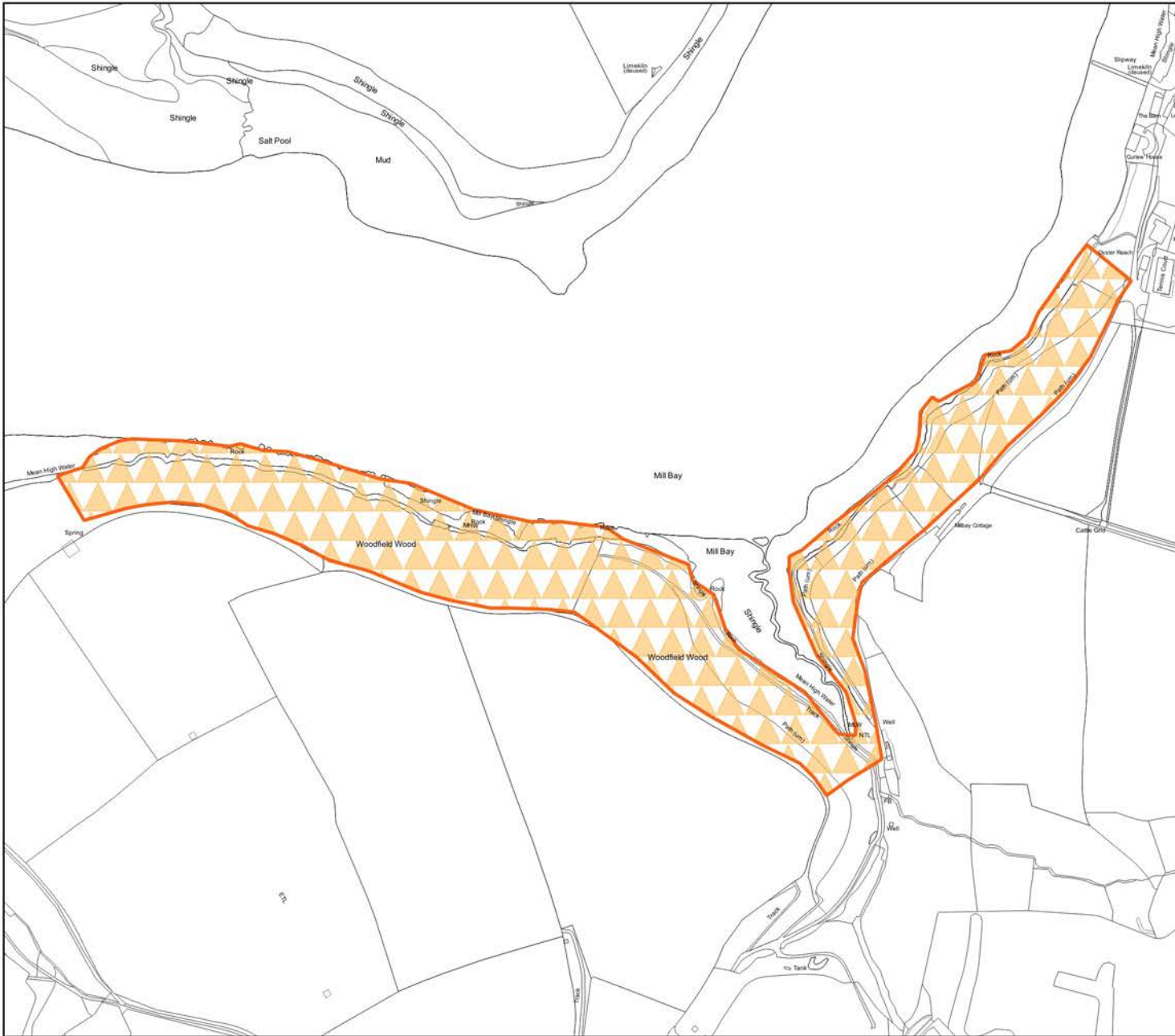




Policy 12: Regionally Important Geodiversity Sites

St Brides Haven

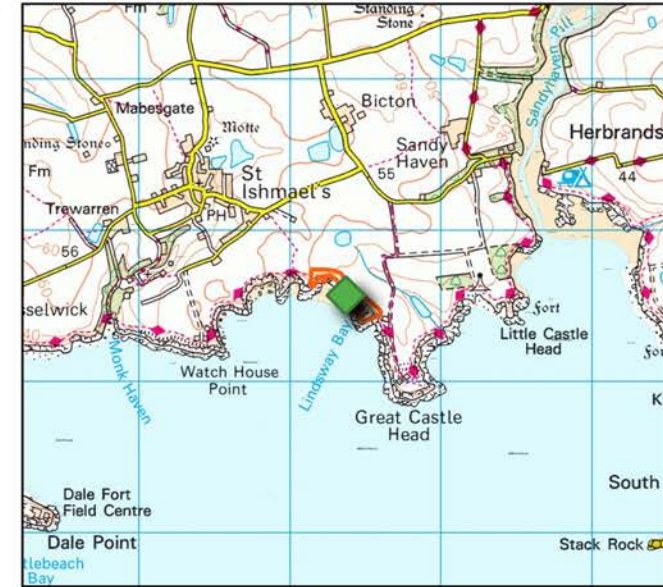
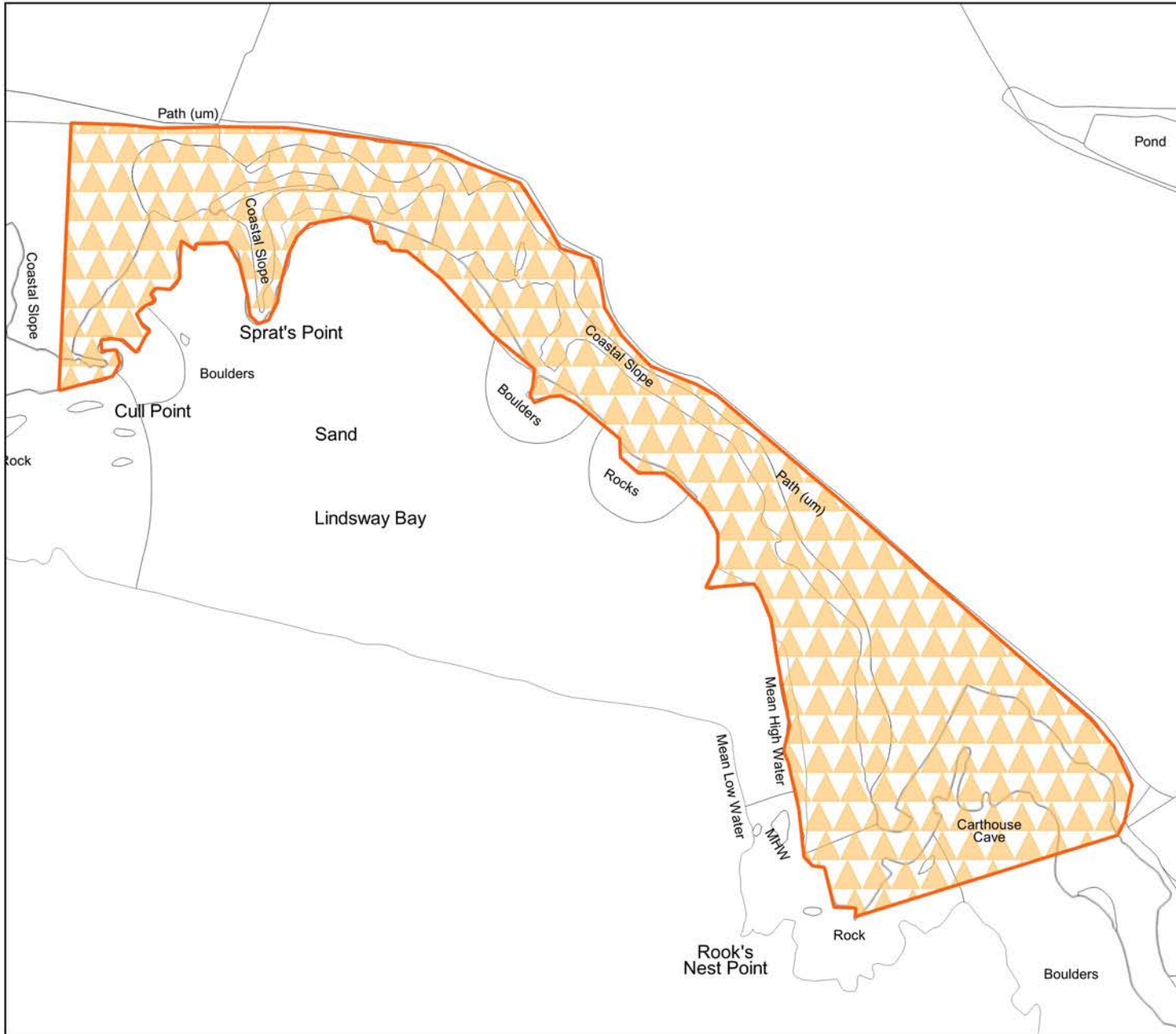




Policy 12: Regionally Important Geodiversity Sites

Mill Bay

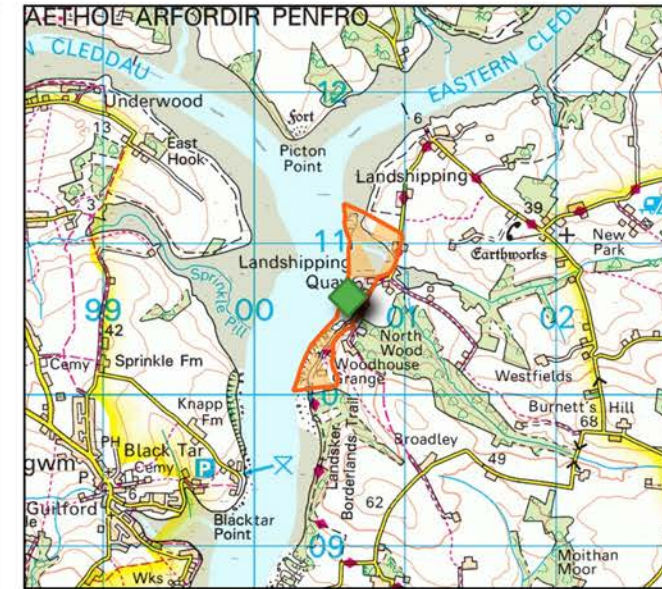
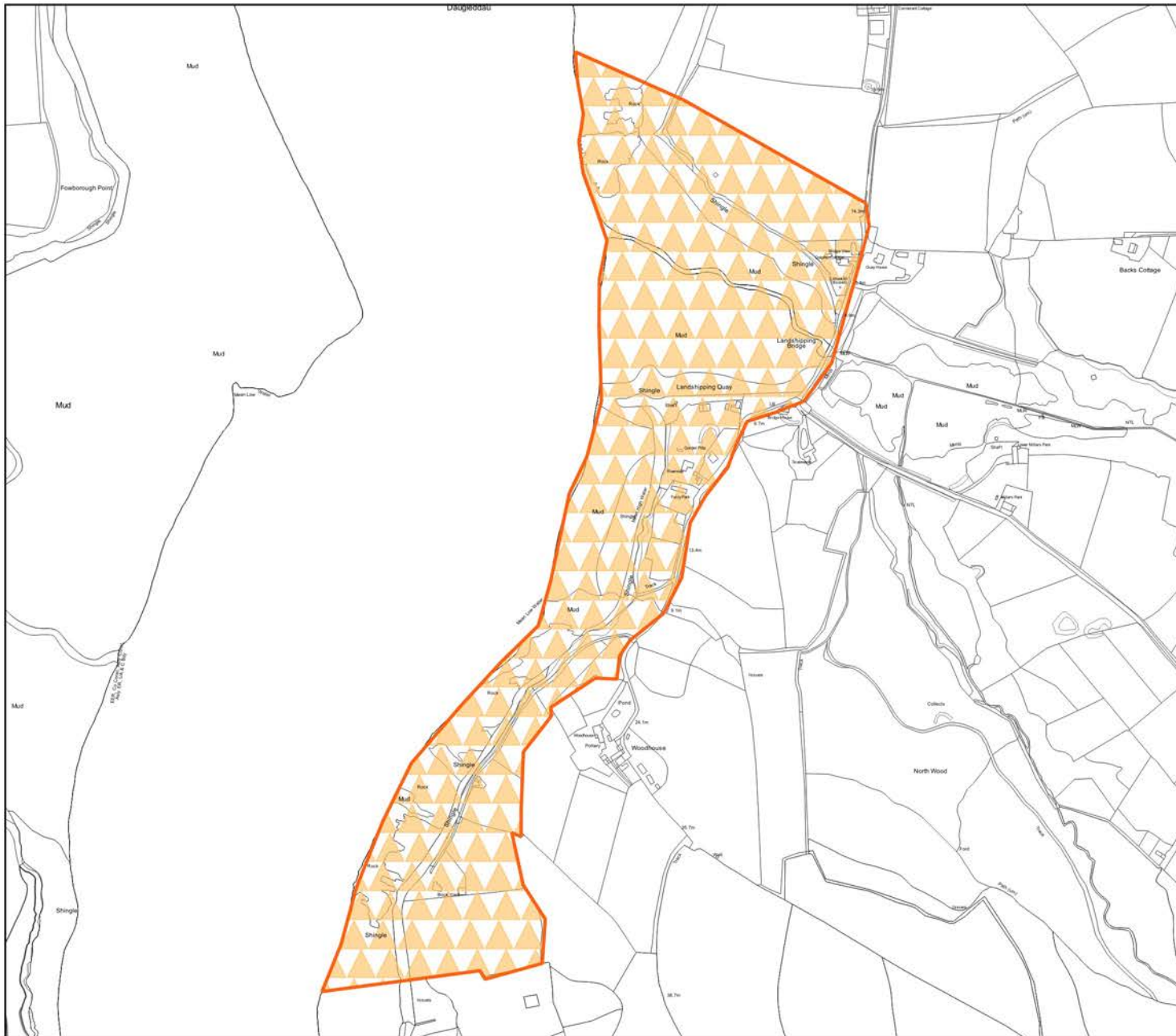




Policy 12: Regionally Important Geodiversity Sites

Lindsway Bay

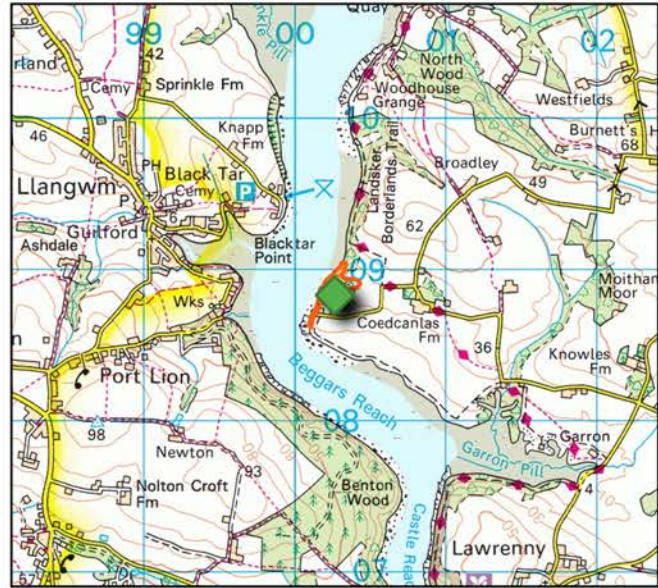




Policy 12: Regionally Important Geodiversity Sites

Landshipping Quay

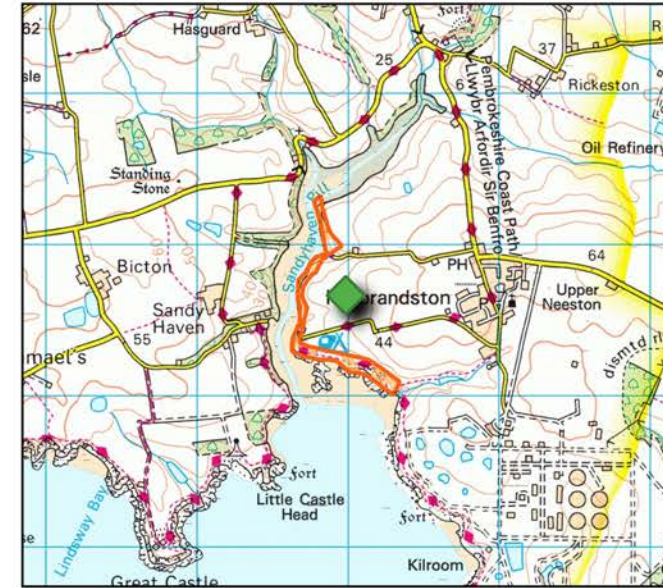




Policy 12: Regionally Important Geodiversity Sites

Coedcanlas (Llangwm Ferry) Quarries

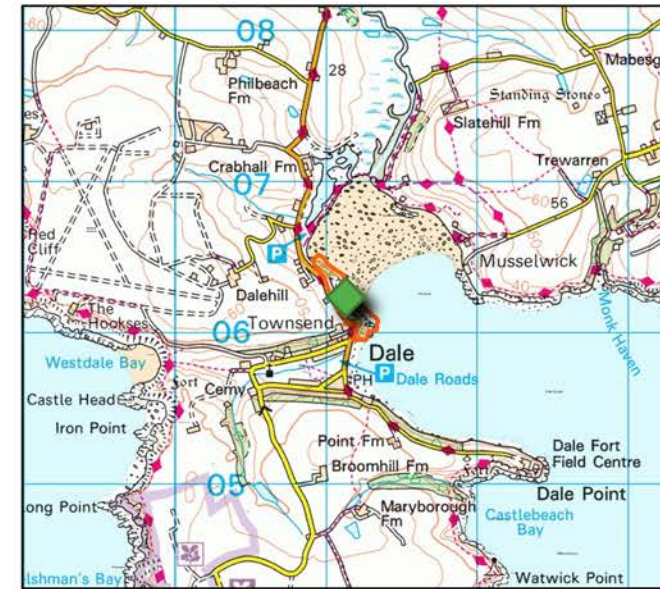
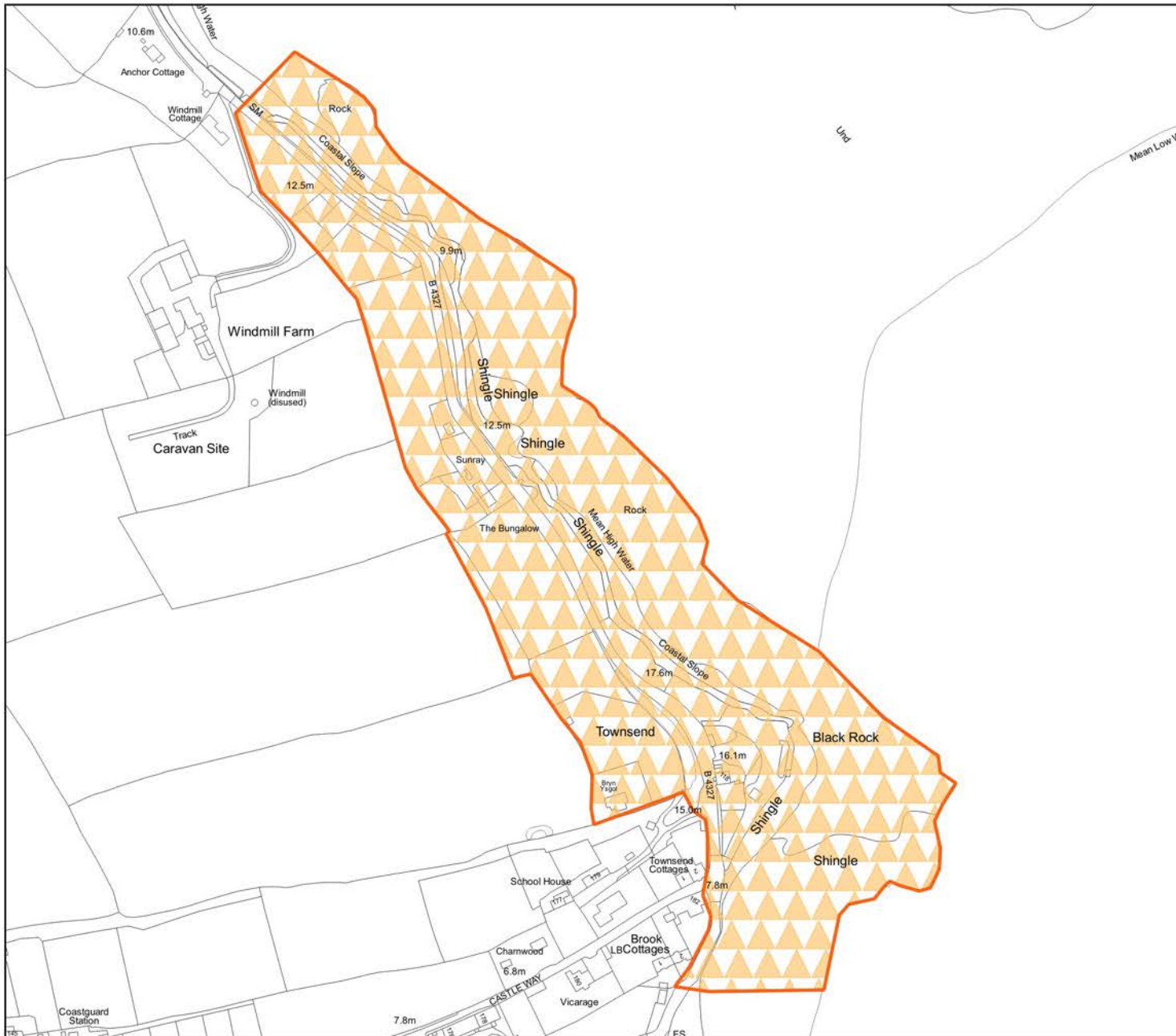




Policy 12: Regionally Important Geodiversity Sites

Sandy Haven

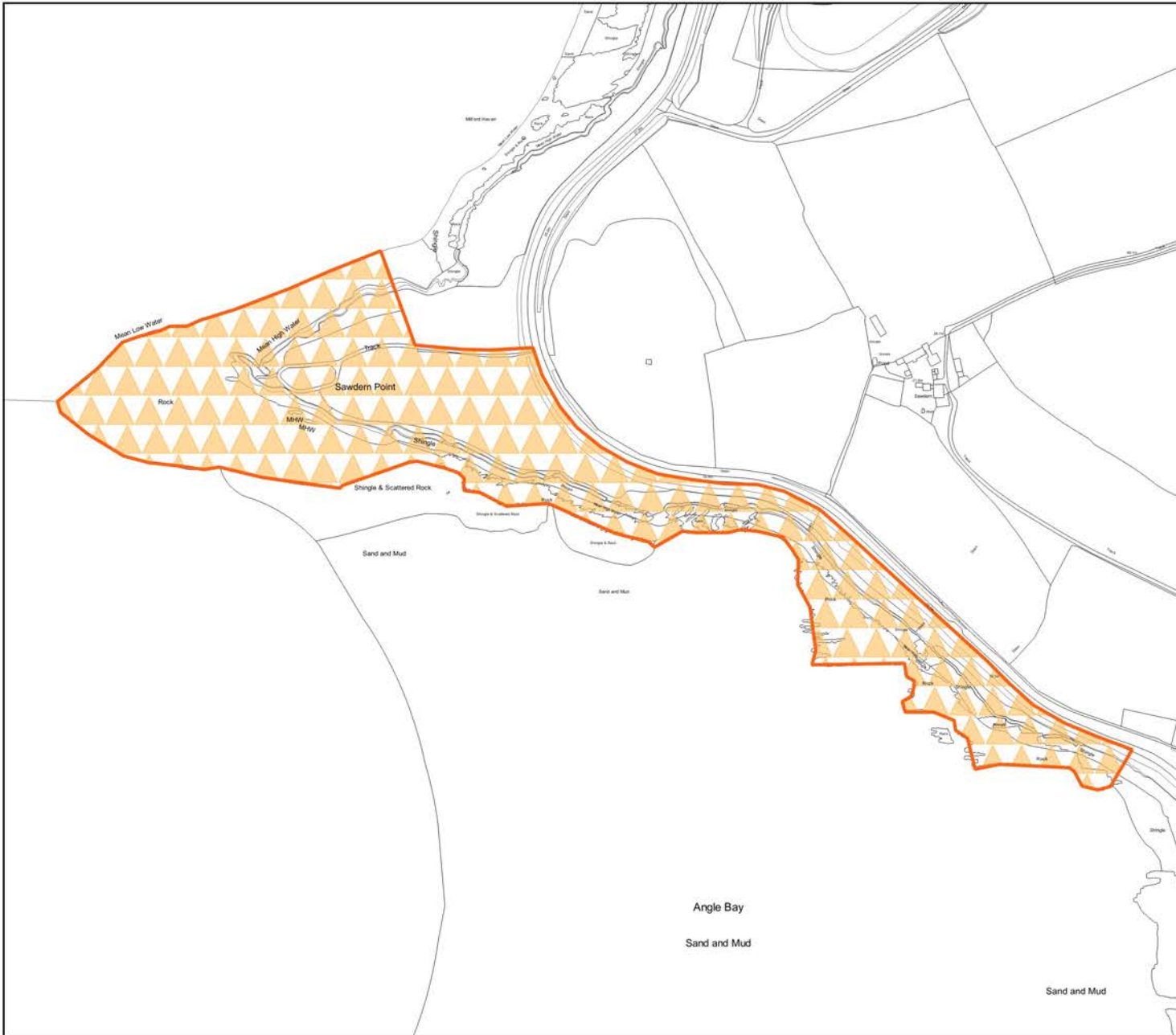




Policy 12: Regionally Important Geodiversity Sites

Townsend

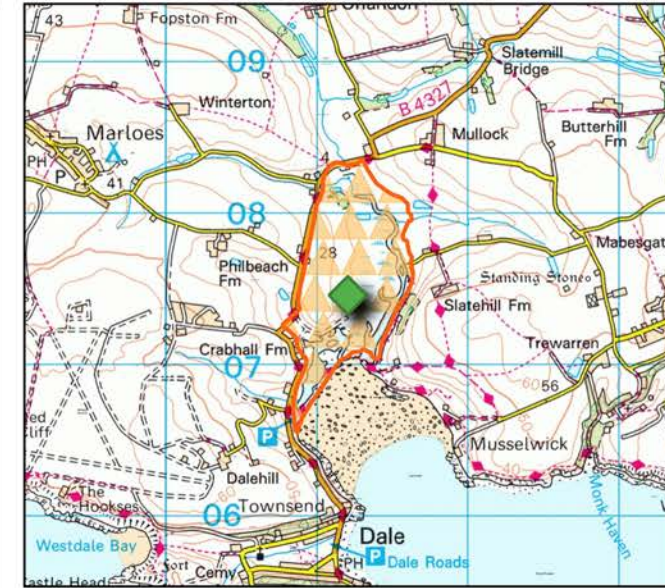
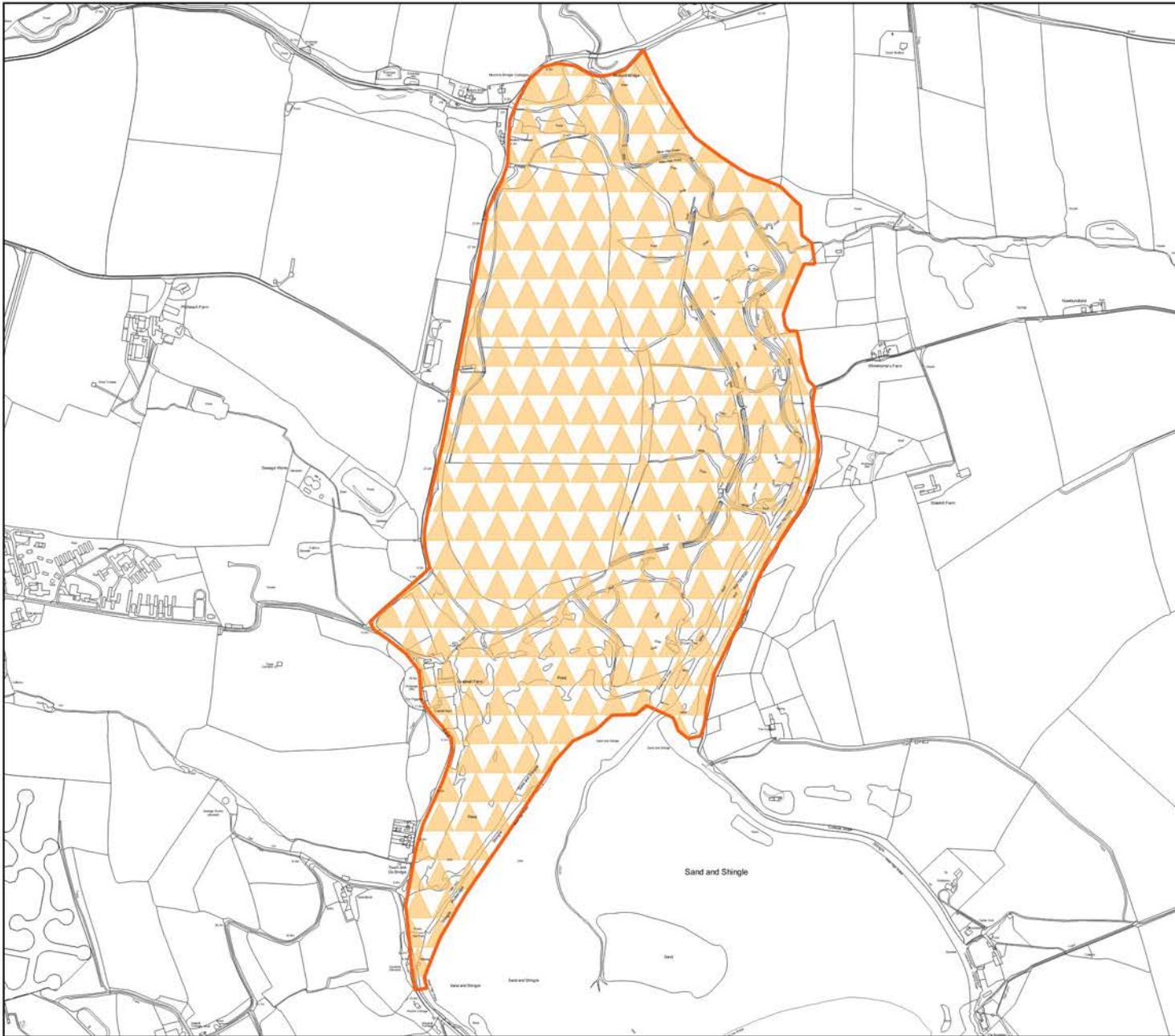




Policy 12: Regionally Important Geodiversity Sites

Sawdern Point

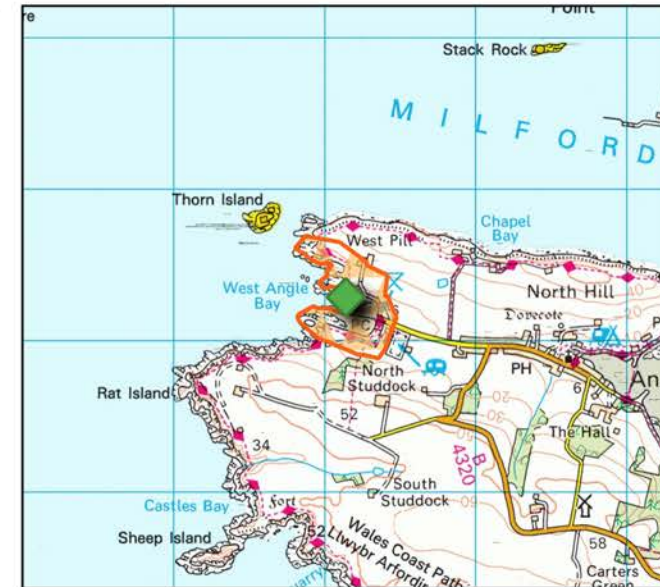
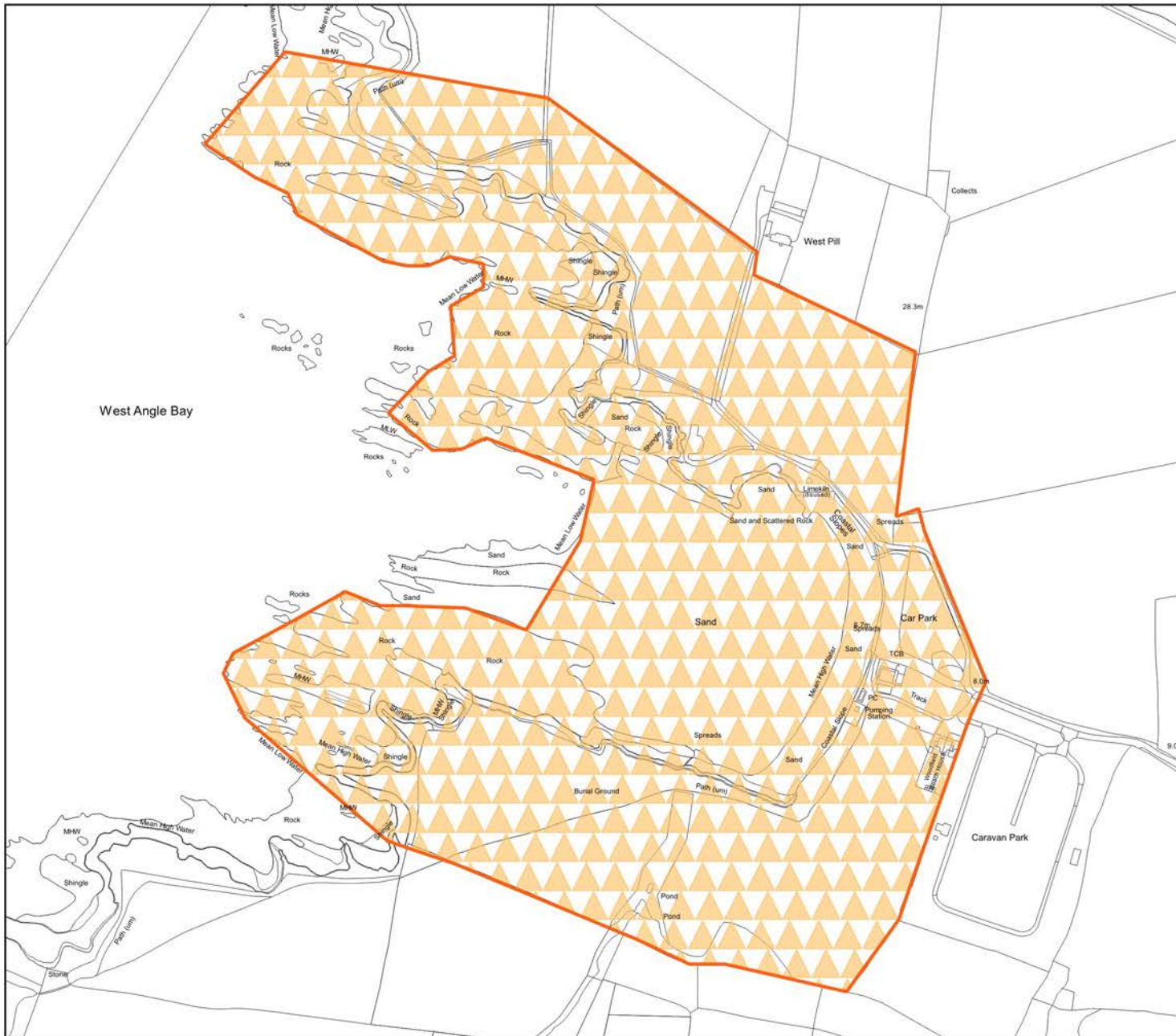




Policy 12: Regionally Important Geodiversity Sites

Mullock Bridge

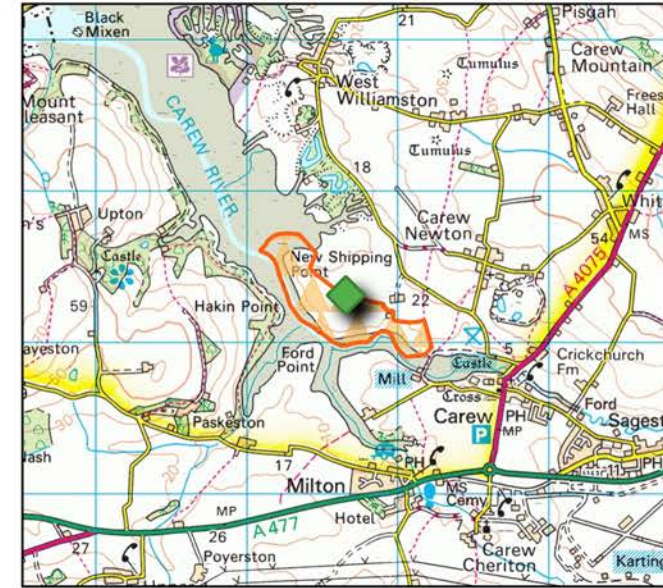
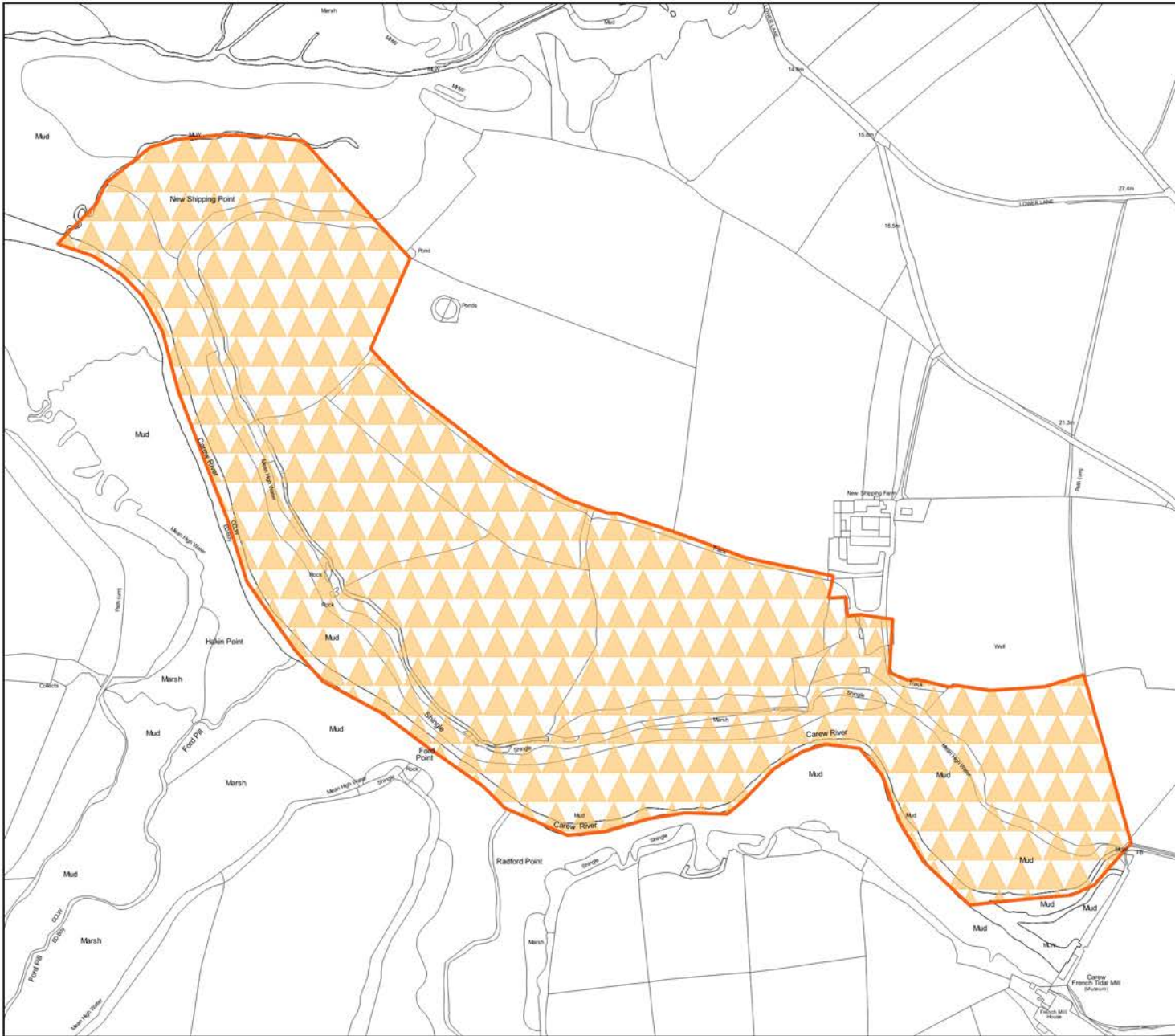




Policy 12: Regionally Important Geodiversity Sites

West Angle Bay





Policy 12: Regionally Important Geodiversity Sites

New Shipping

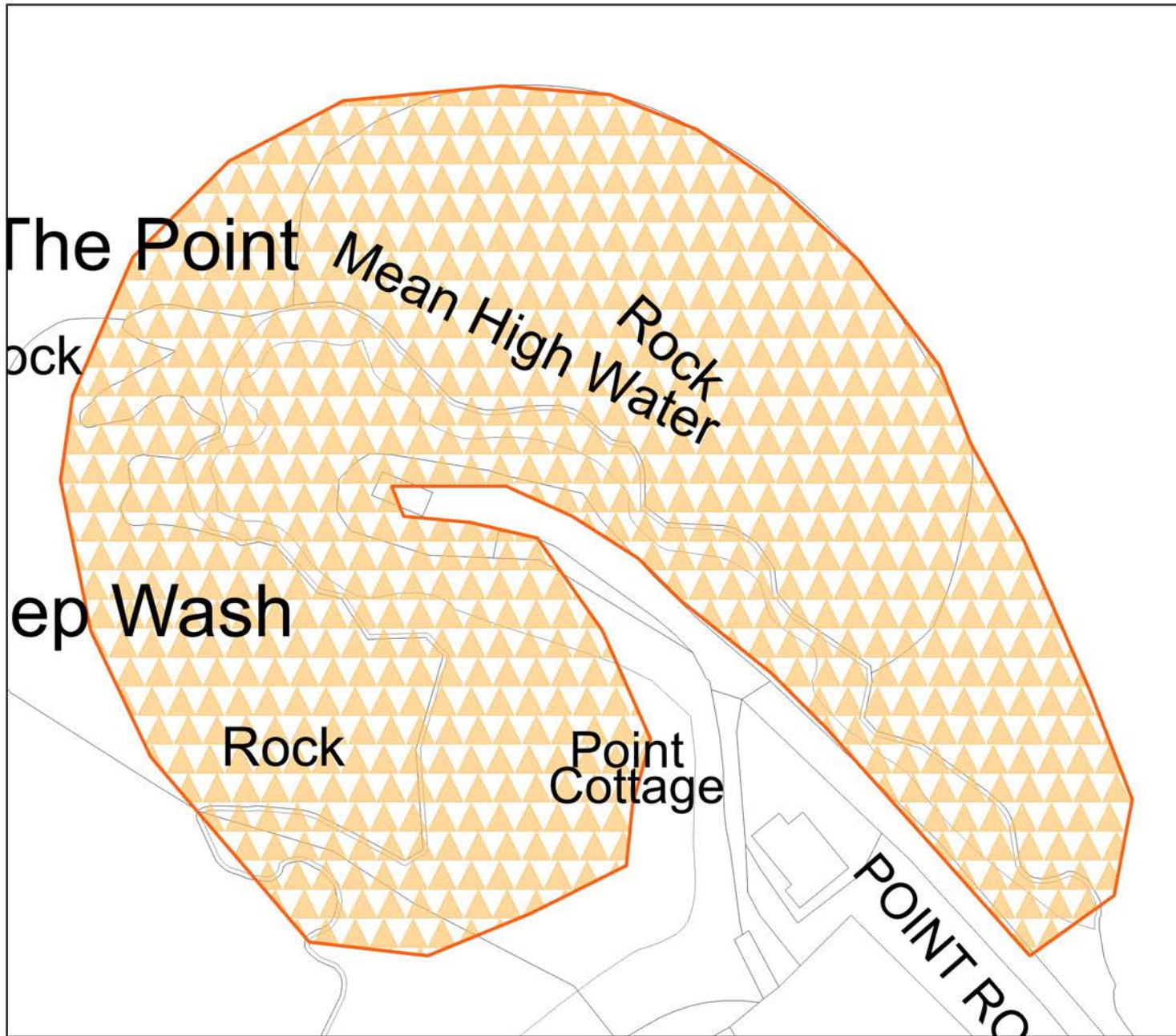




Policy 12: Regionally Important Geodiversity Sites

Marloes

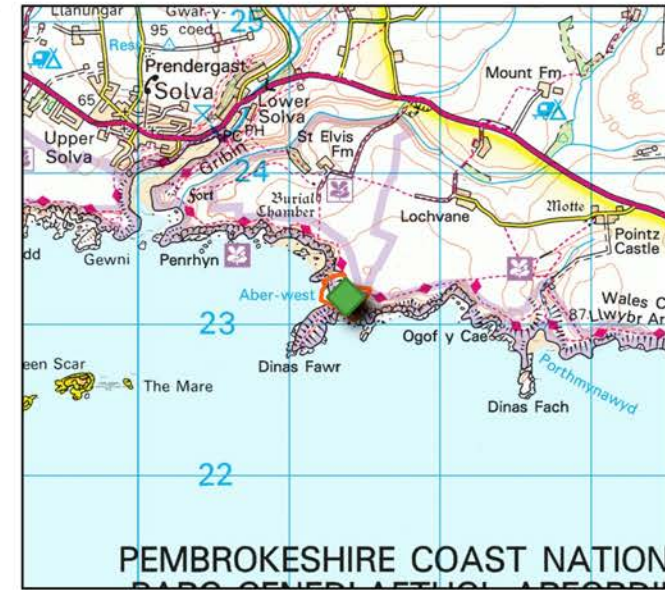
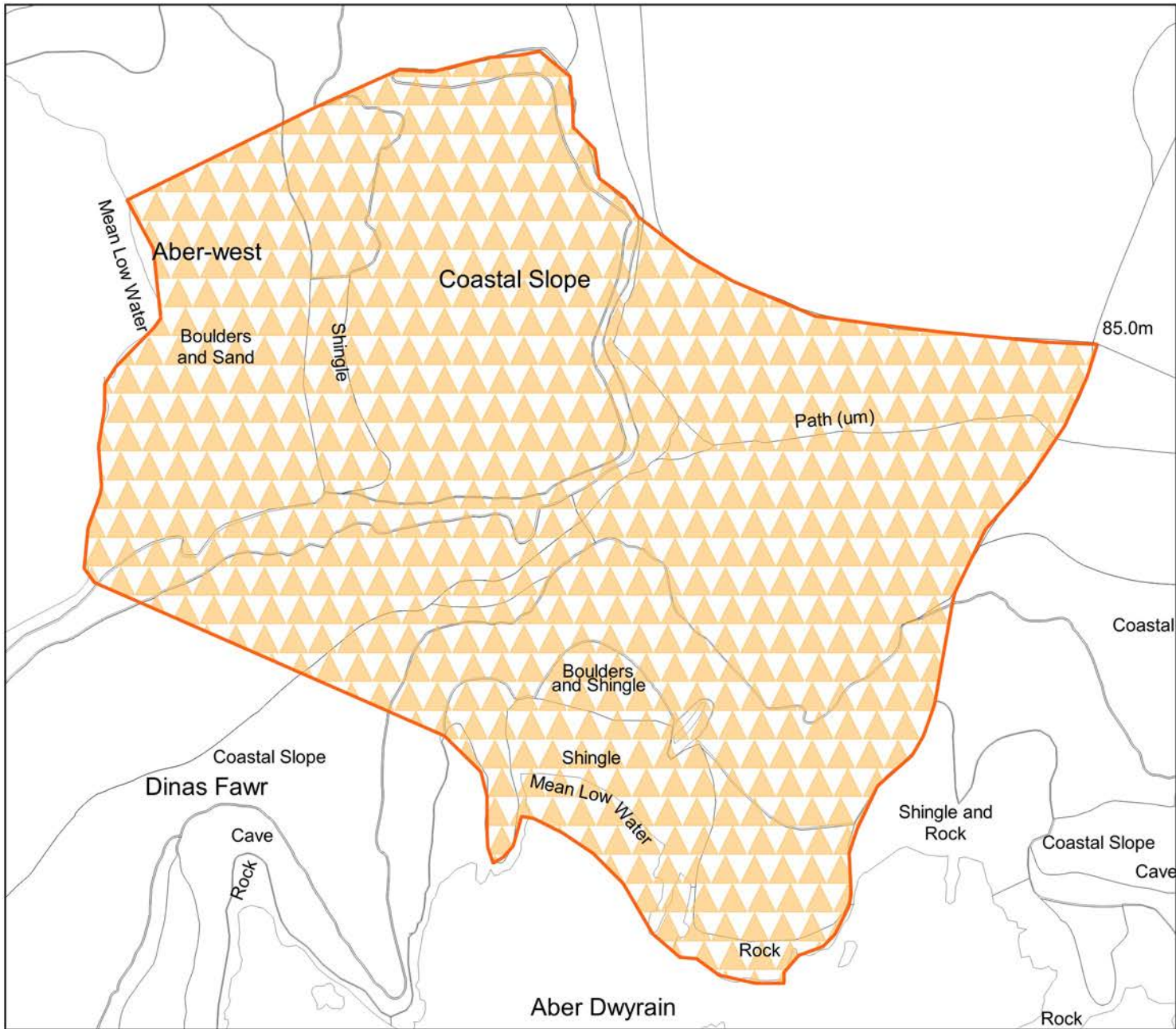




Policy 12: Regionally Important Geodiversity Sites

Little Haven

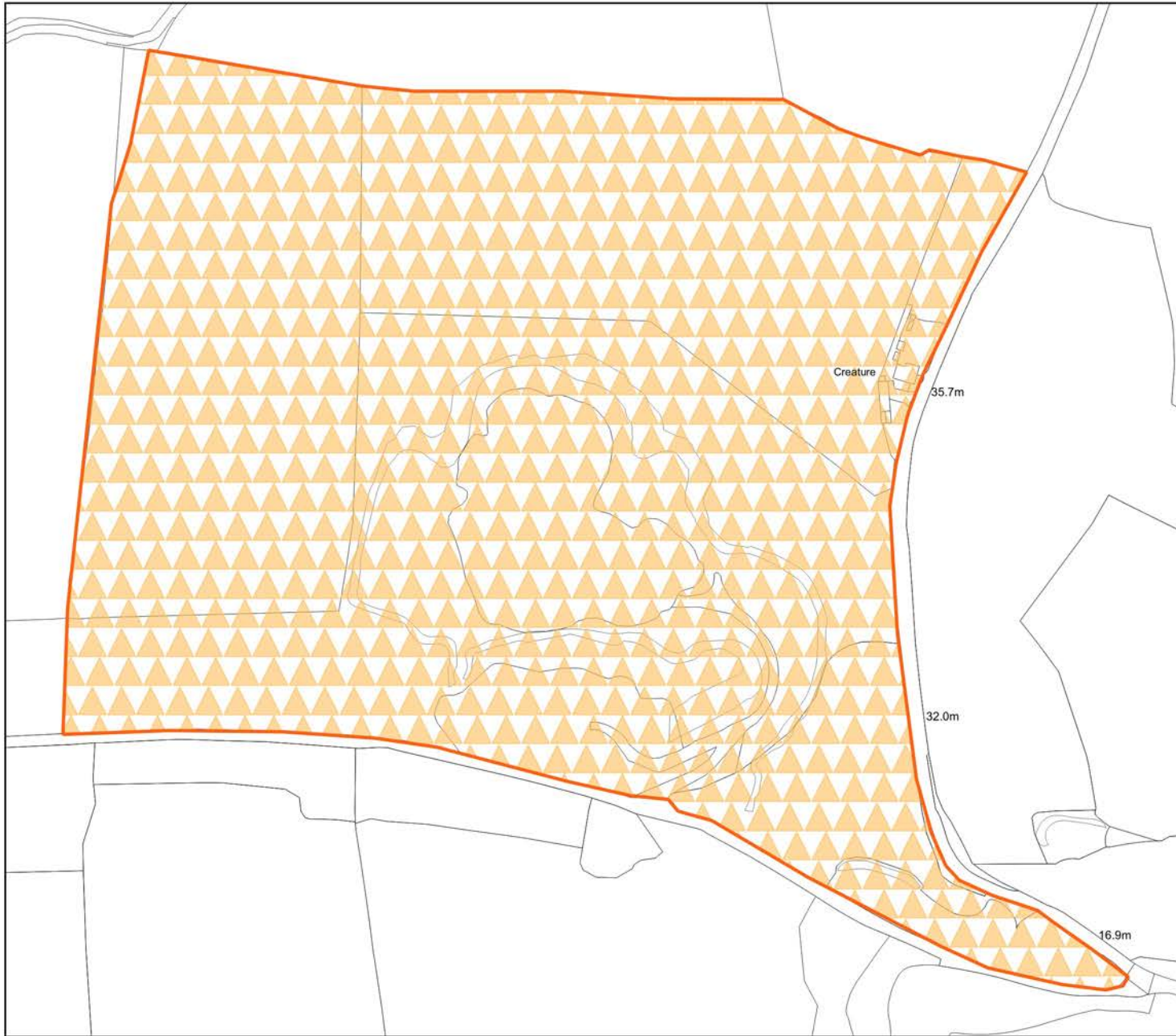




Policy 12: Regionally Important Geodiversity Sites

St Elvis

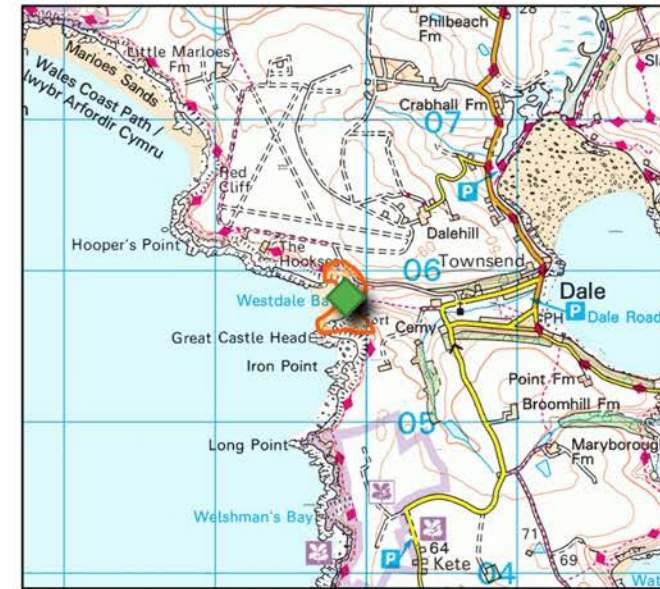
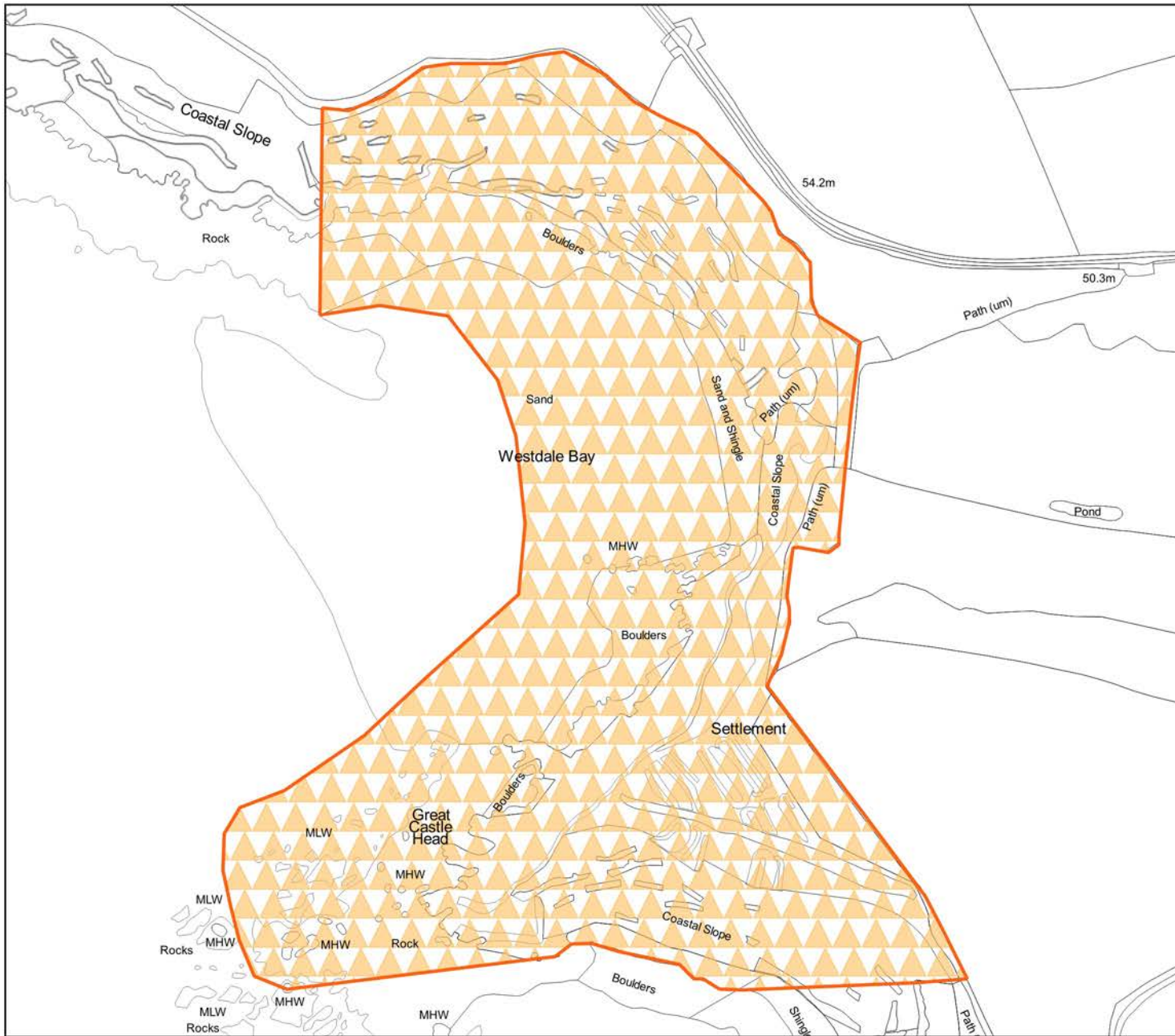




Policy 12: Regionally Important Geodiversity Sites

Caled Quarry Bosherton

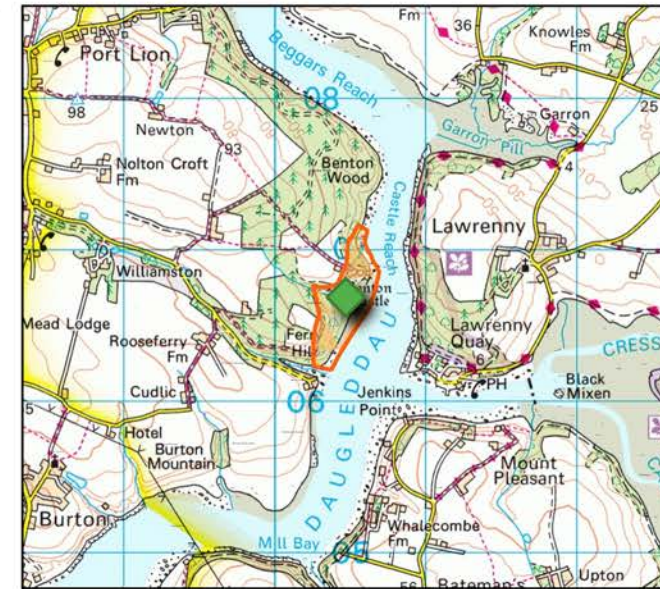
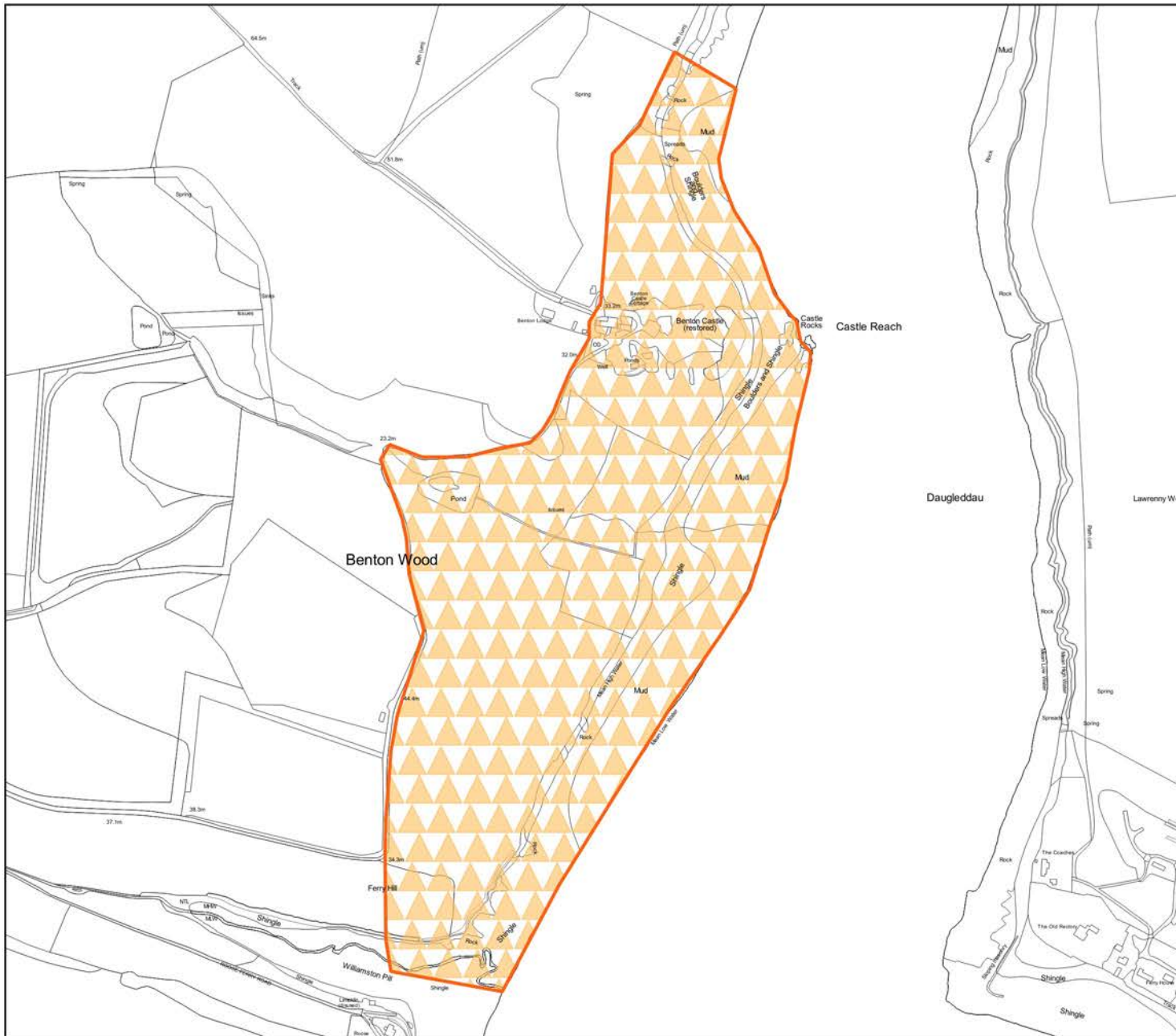




Policy 12: Regionally Important Geodiversity Sites

Westdale Bay

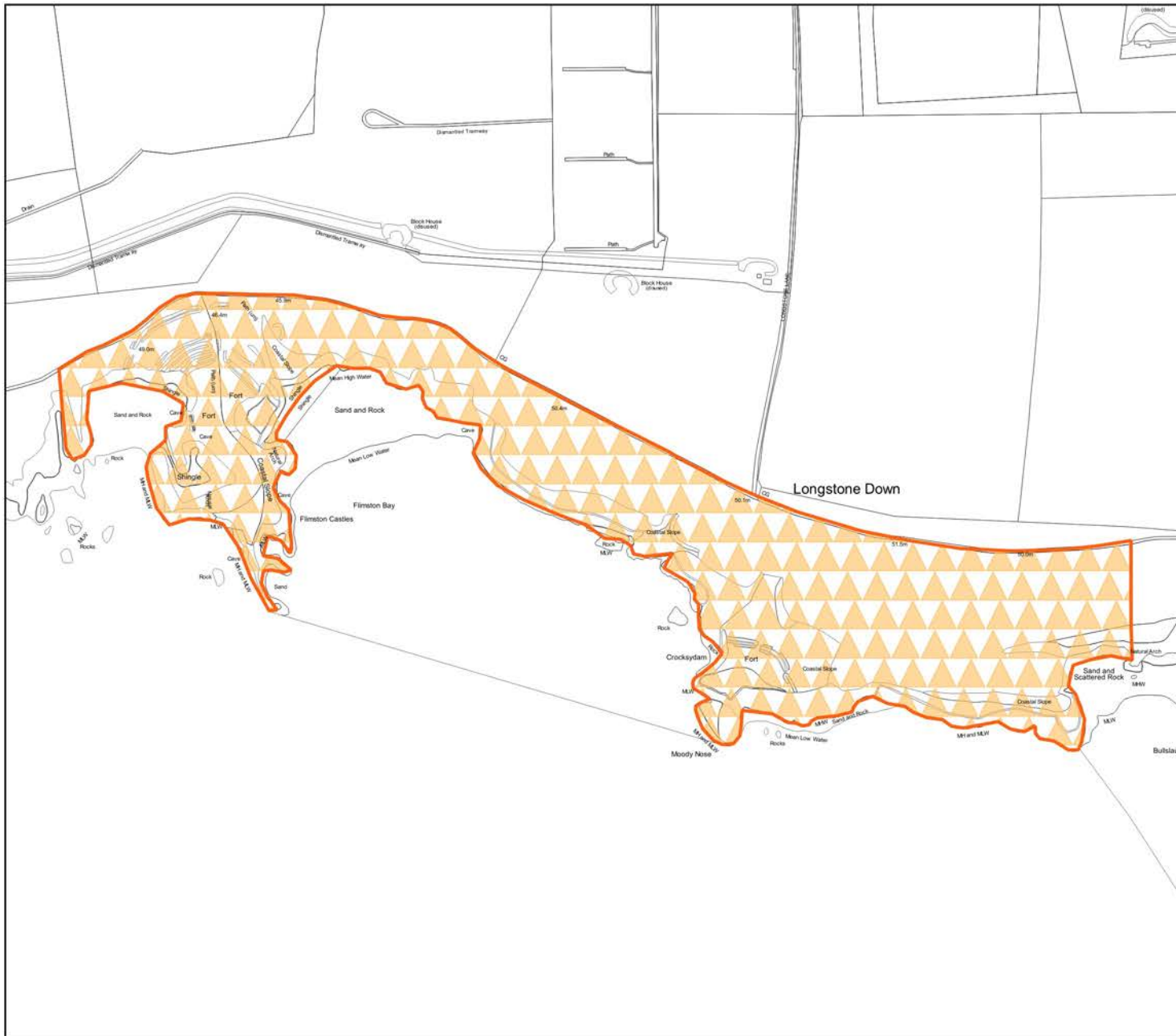




Policy 12: Regionally Important Geodiversity Sites

Castle Reach (West)

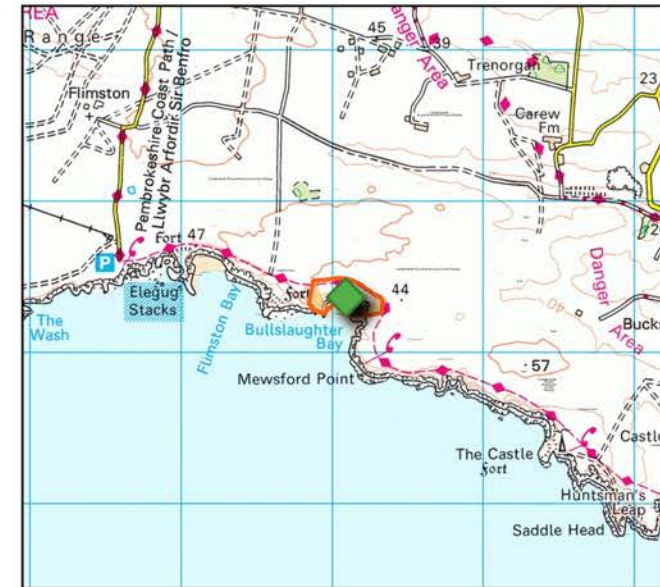
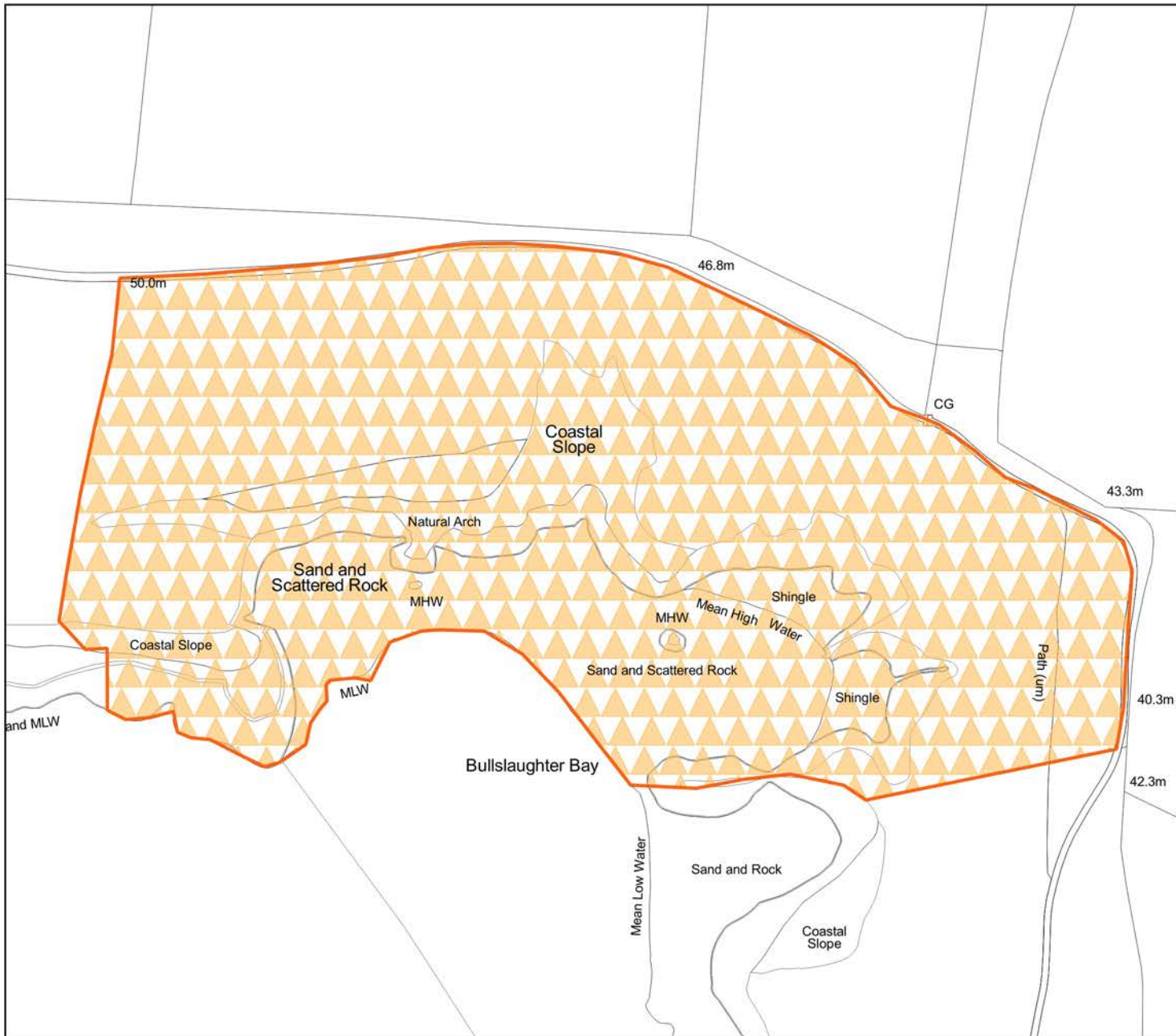




Policy 12: Regionally Important Geodiversity Sites

Longstone Down

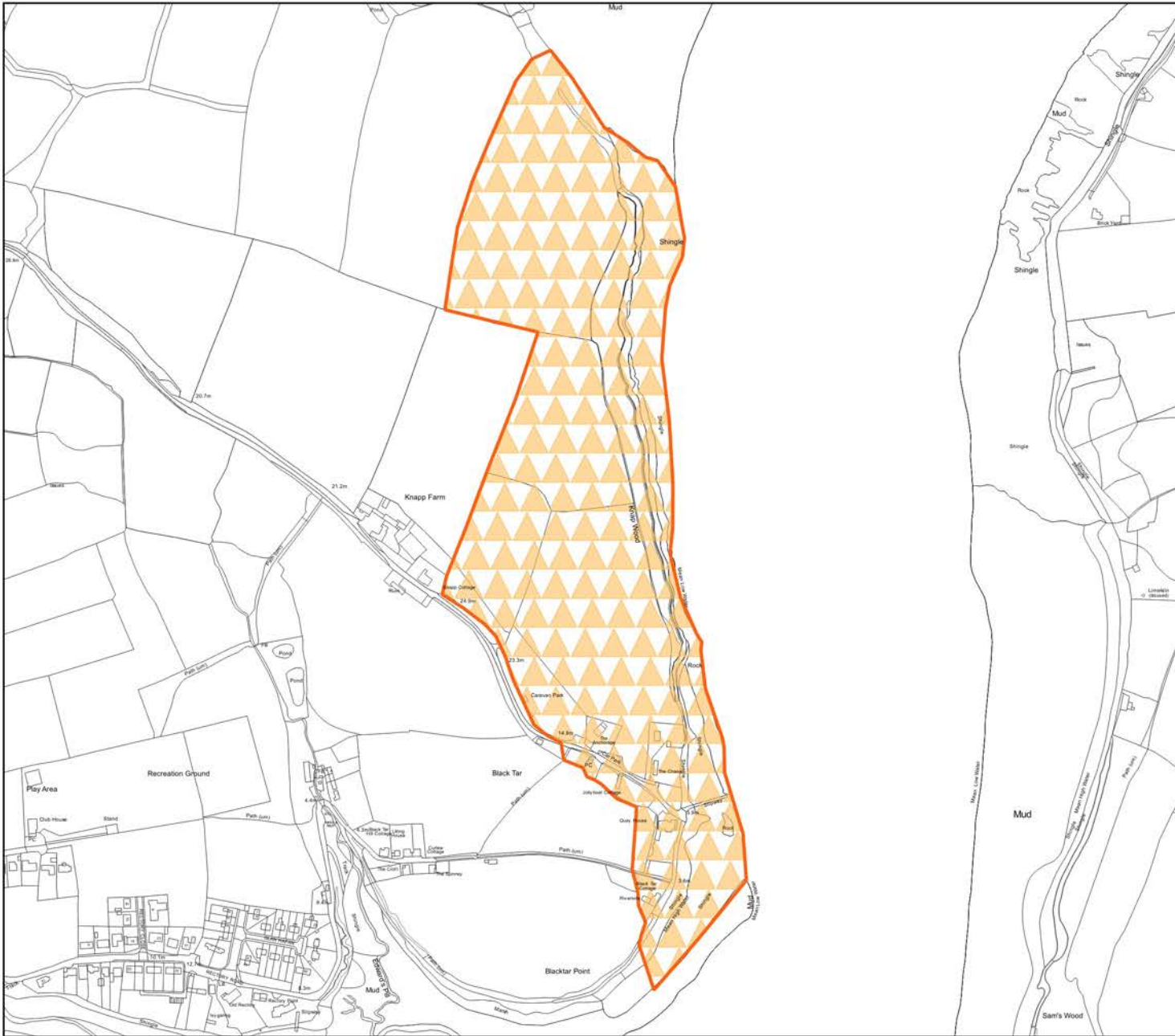




Policy 12: Regionally Important Geodiversity Sites

Bullslaughter Bay

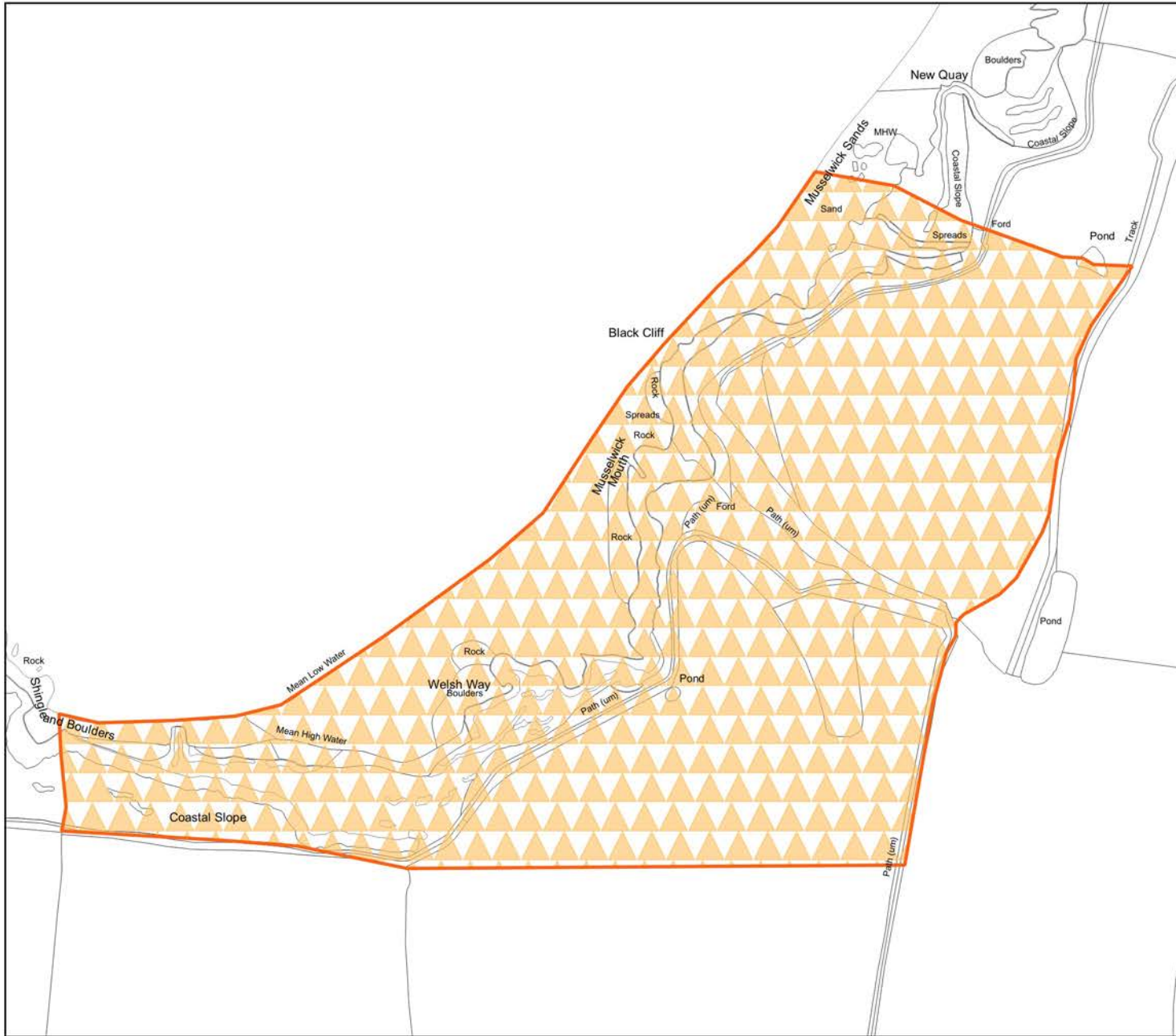




Policy 12: Regionally Important Geodiversity Sites

Tar Rocks

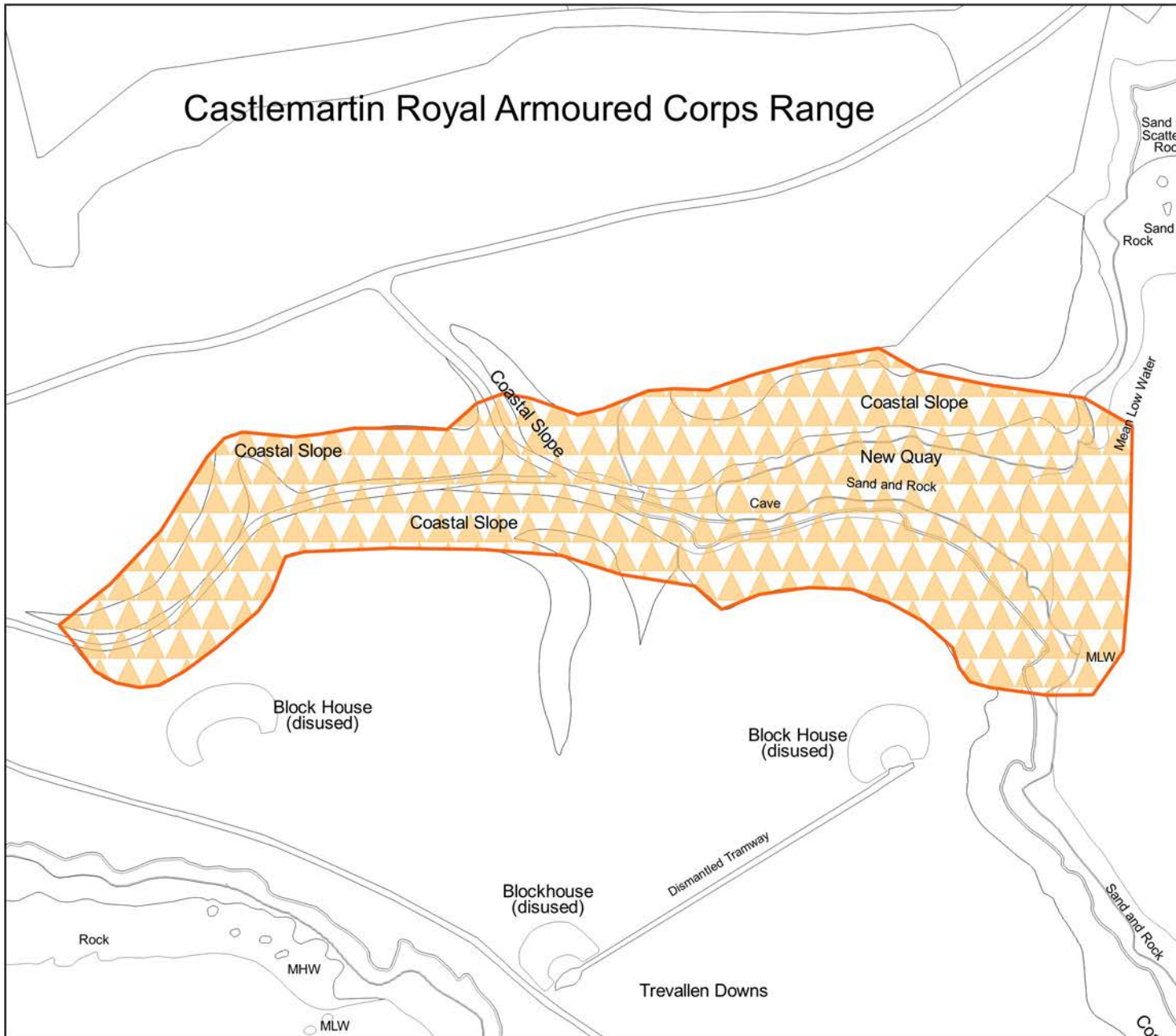




Policy 12: Regionally Important Geodiversity Sites

Musselwick Sands

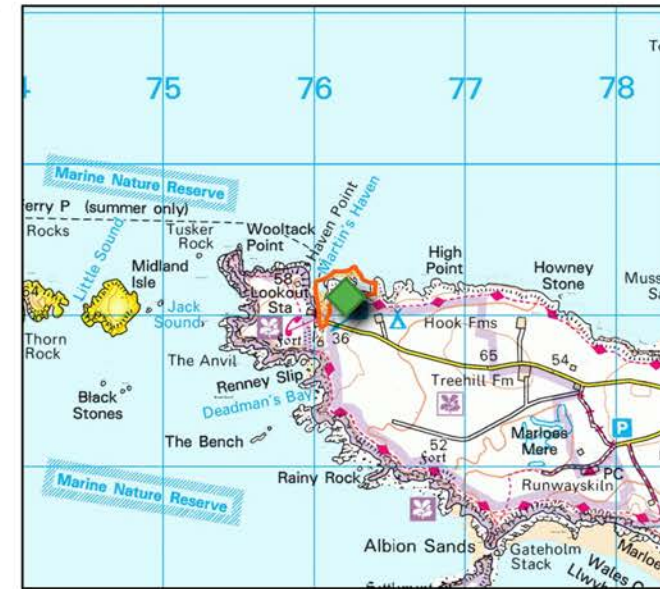
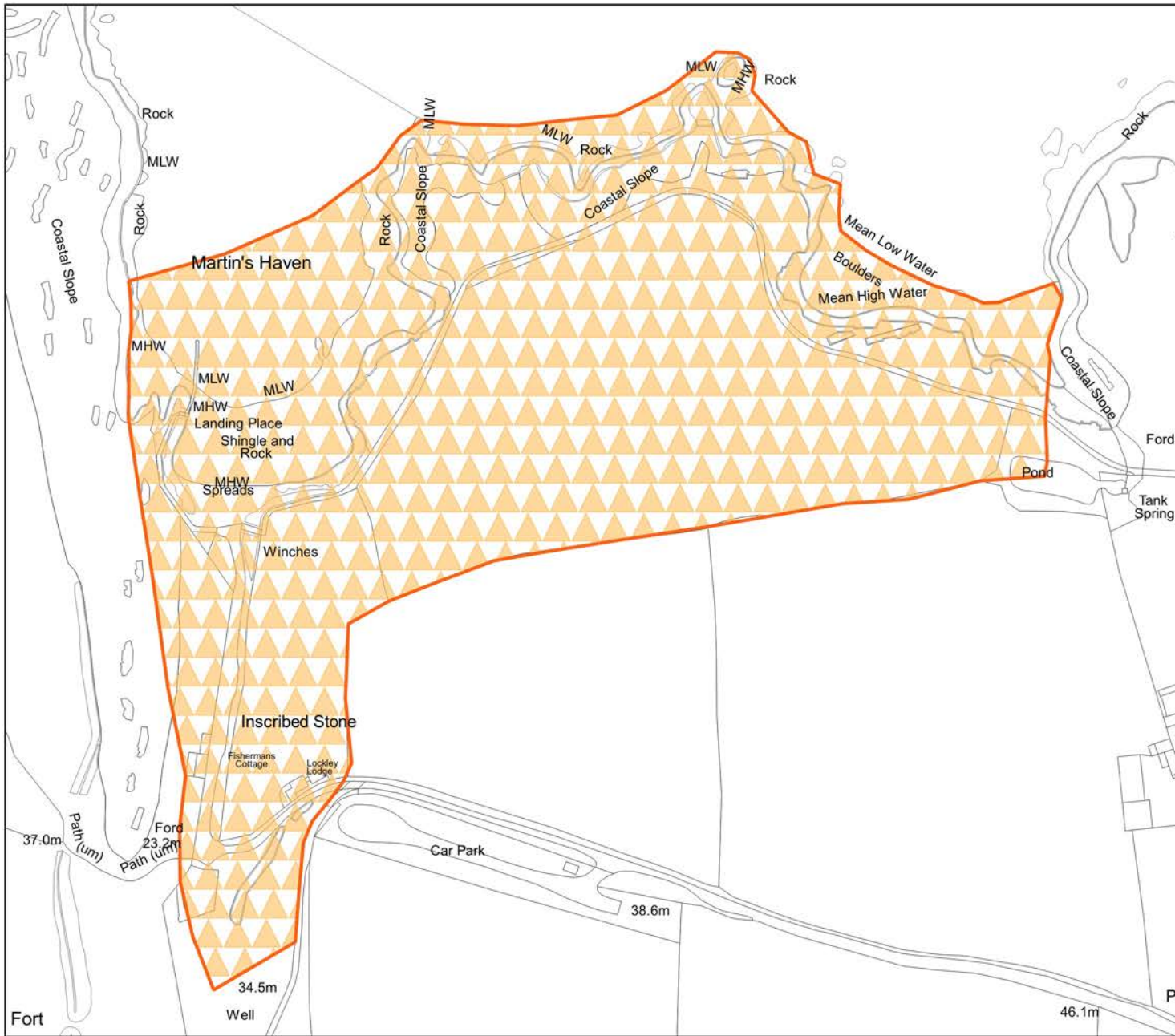




Policy 12: Regionally Important Geodiversity Sites

New Quay

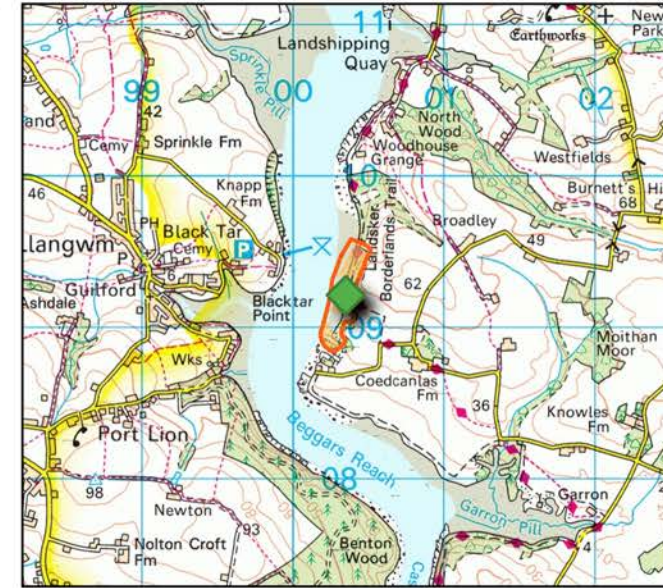




Policy 12: Regionally Important Geodiversity Sites

Martin's Haven

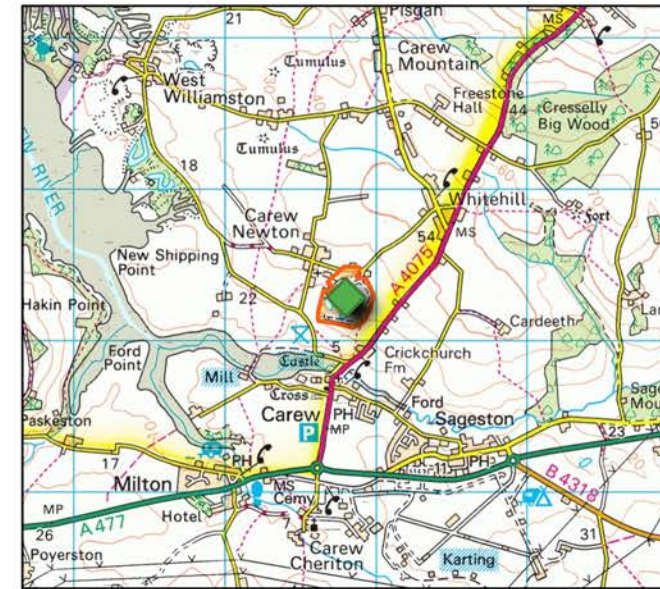
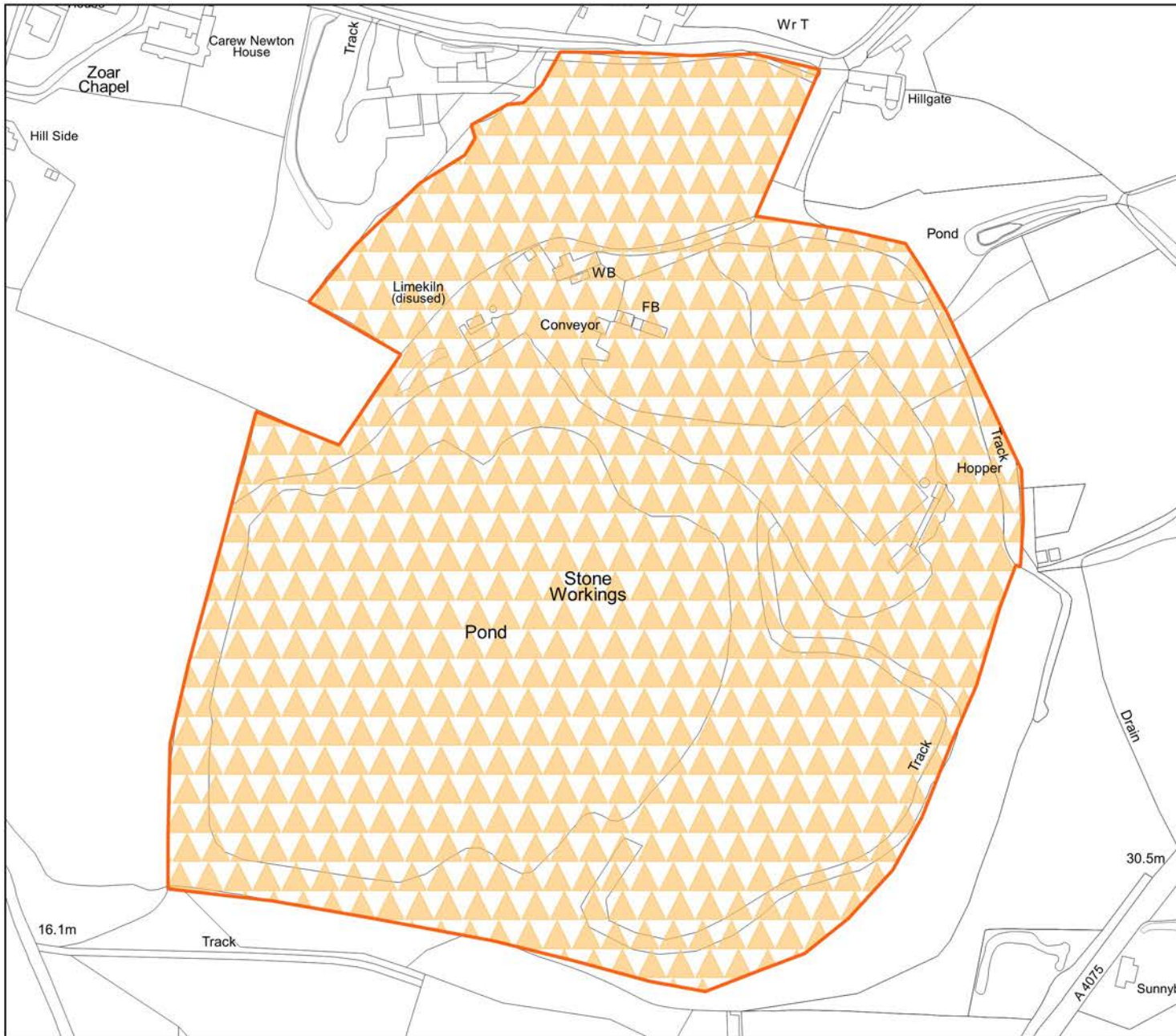




Policy 12: Regionally Important Geodiversity Sites

Sma's Wood

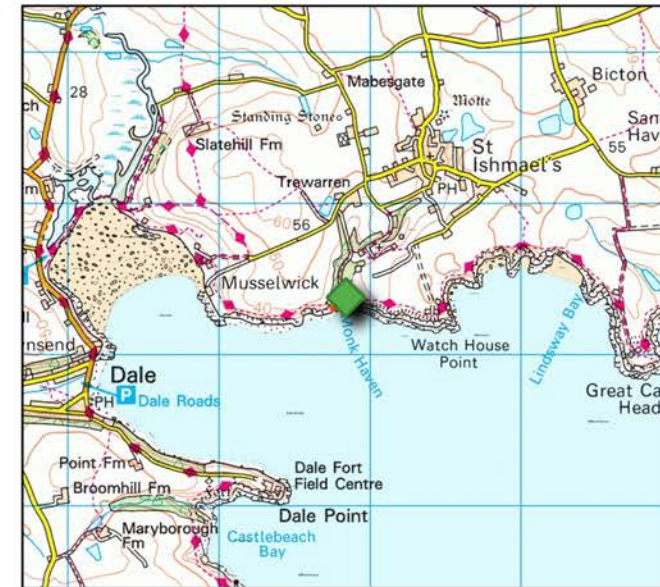
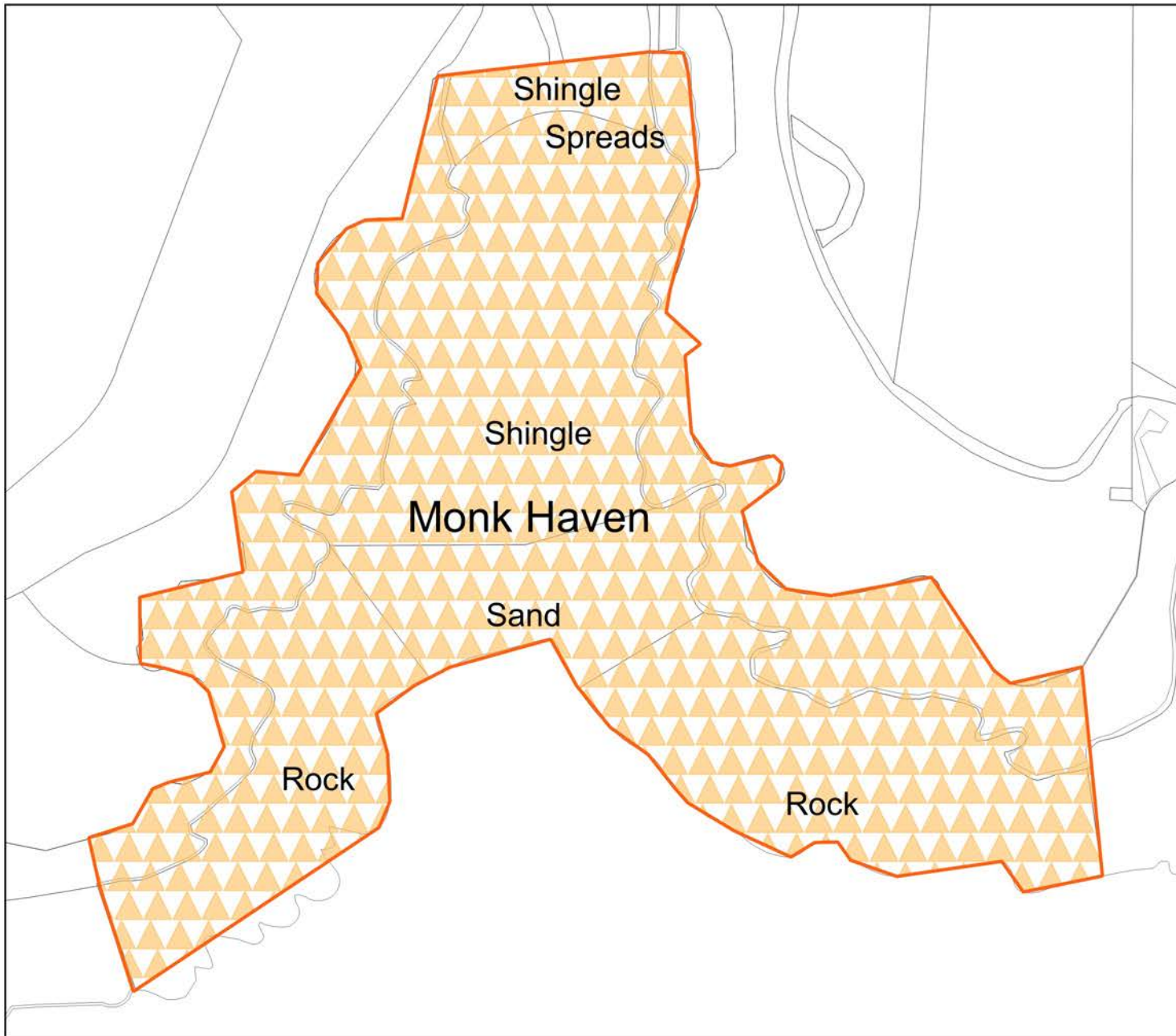




Policy 12: Regionally Important Geodiversity Sites

Carew Quarry

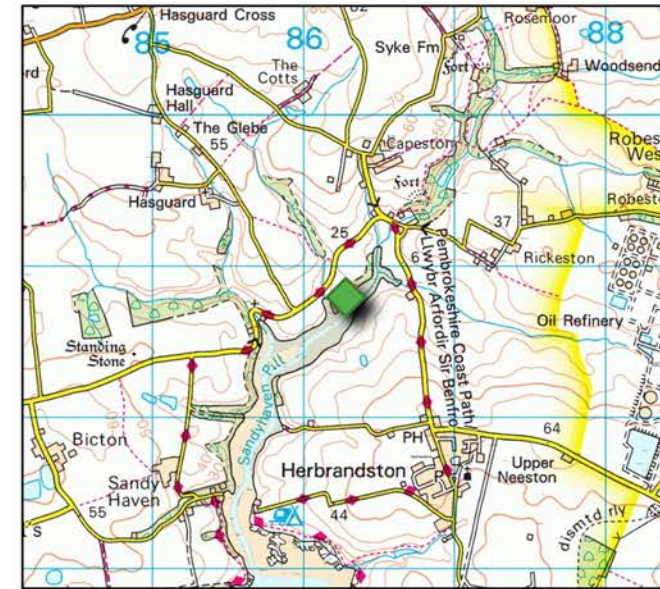




Policy 12: Regionally Important Geodiversity Sites

Monk Haven

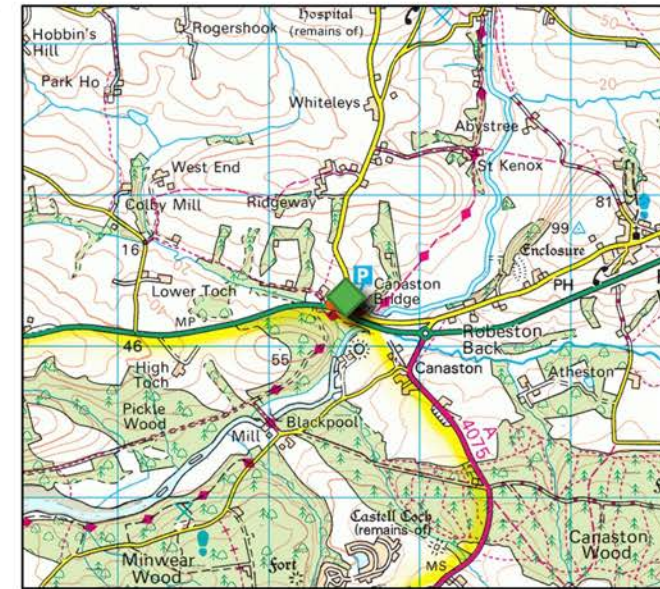




Policy 12: Regionally Important Geodiversity Sites

Sandy Haven Pill

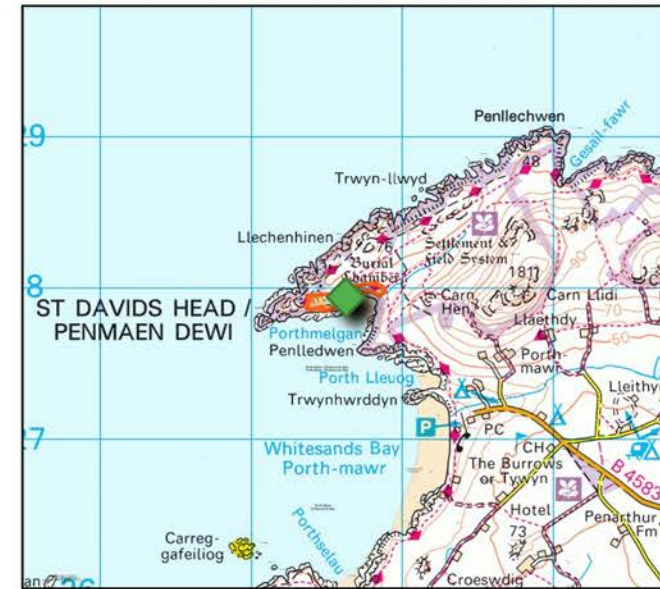
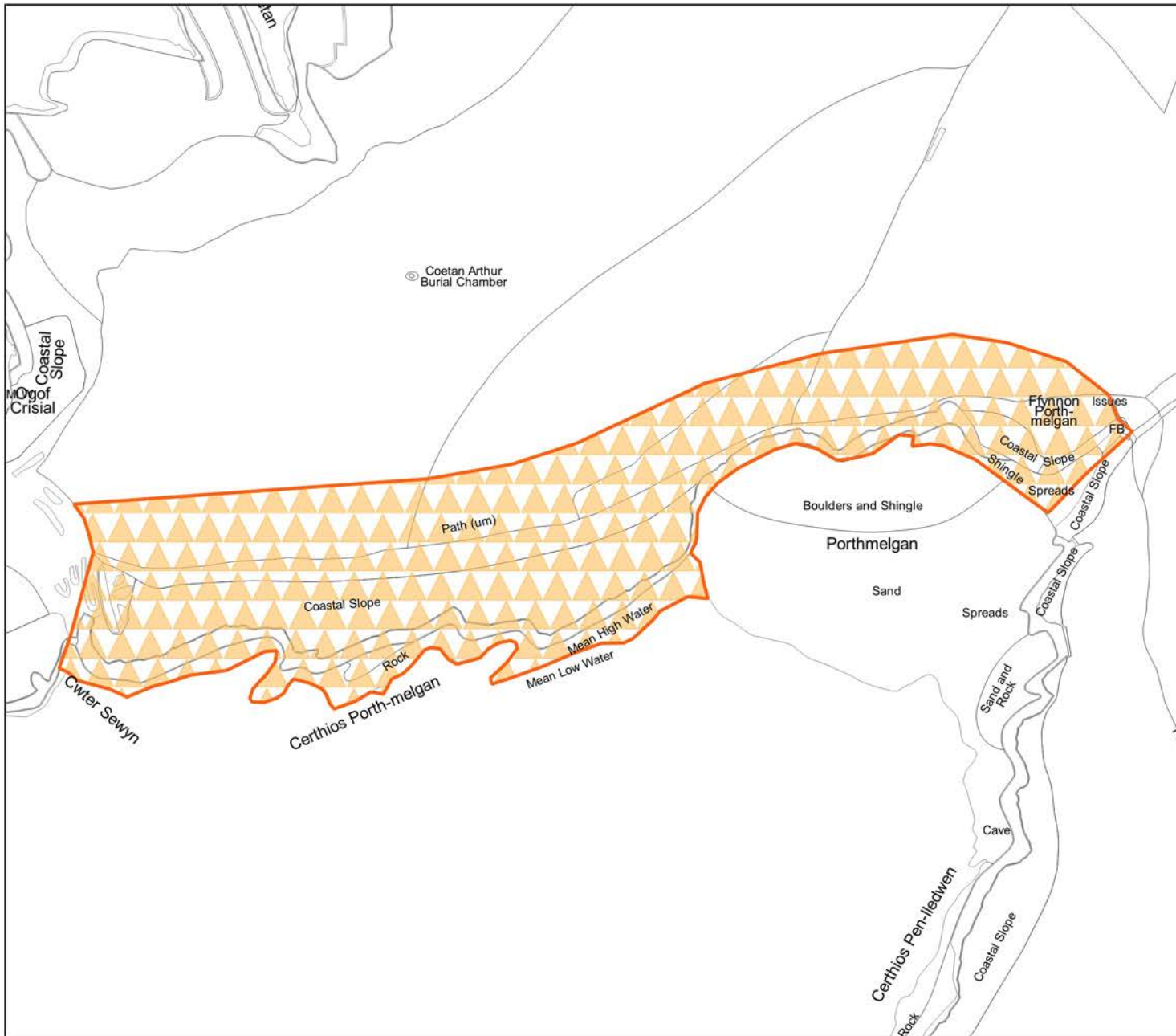




Policy 12: Regionally Important Geodiversity Sites

Canaston Bridge Cuttings

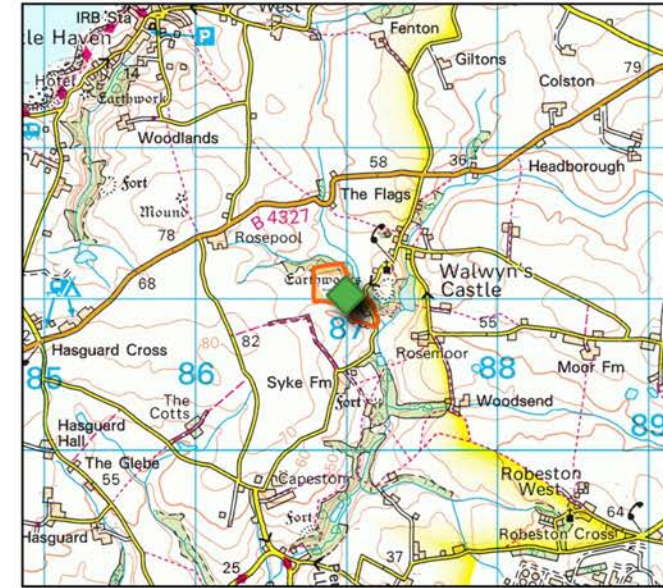




Policy 12: Regionally Important Geodiversity Sites

St David's Head





Policy 12: Regionally Important Geodiversity Sites

Sykes Quarry

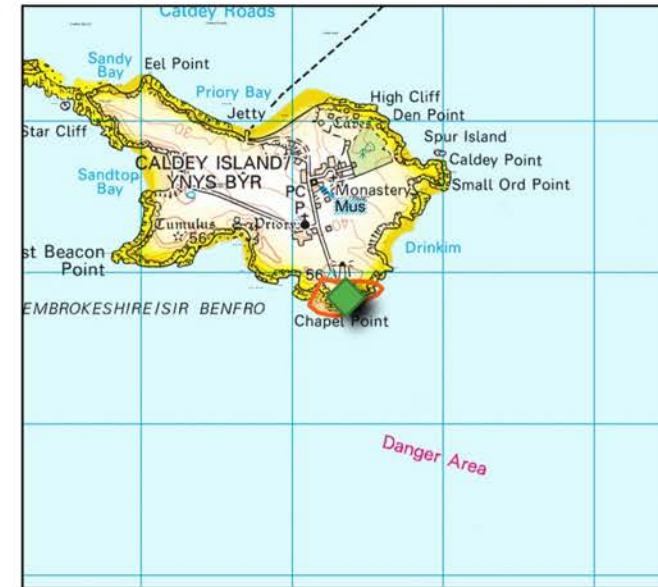
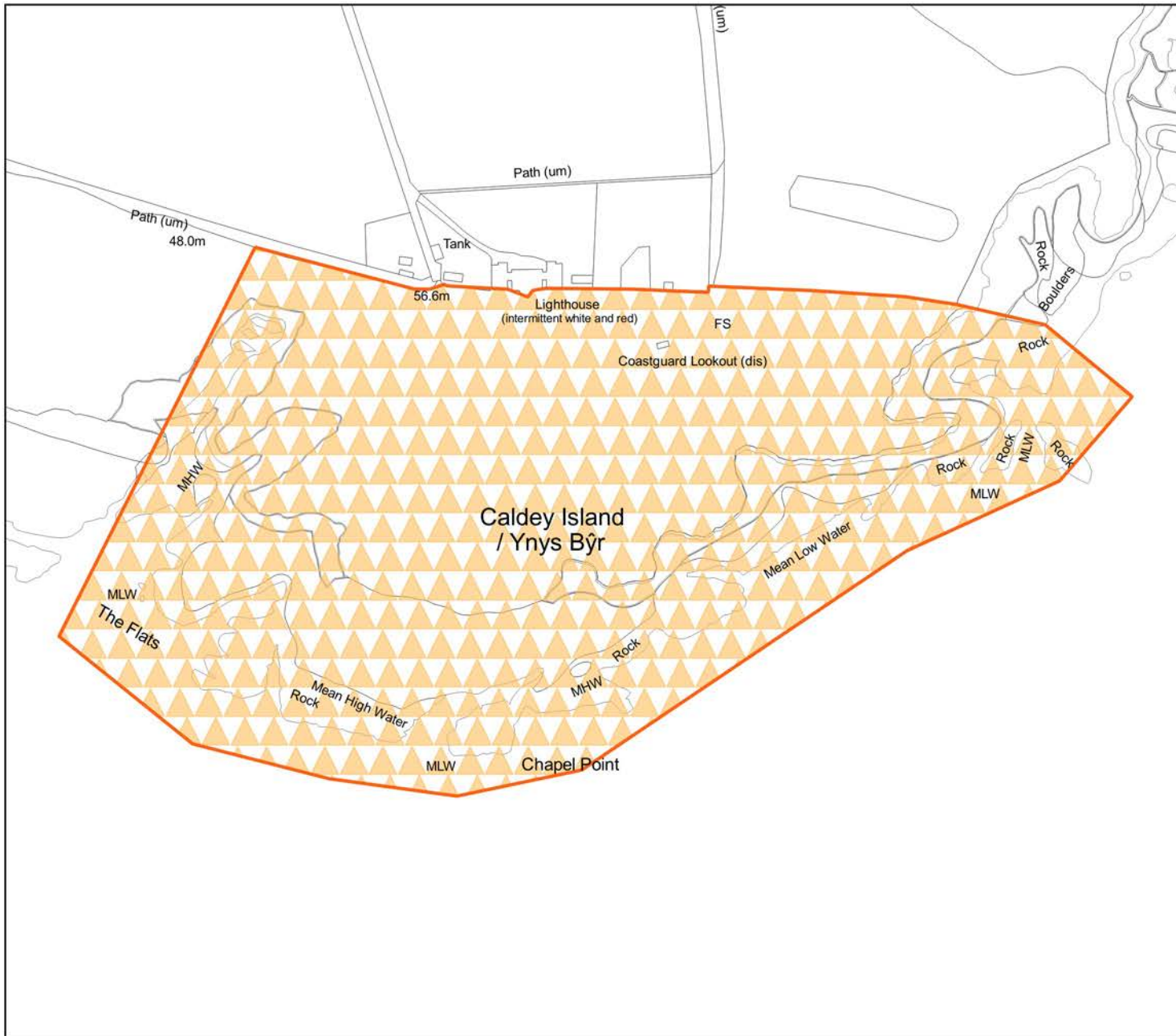




Policy 12: Regionally Important Geodiversity Sites

Newgale Beach

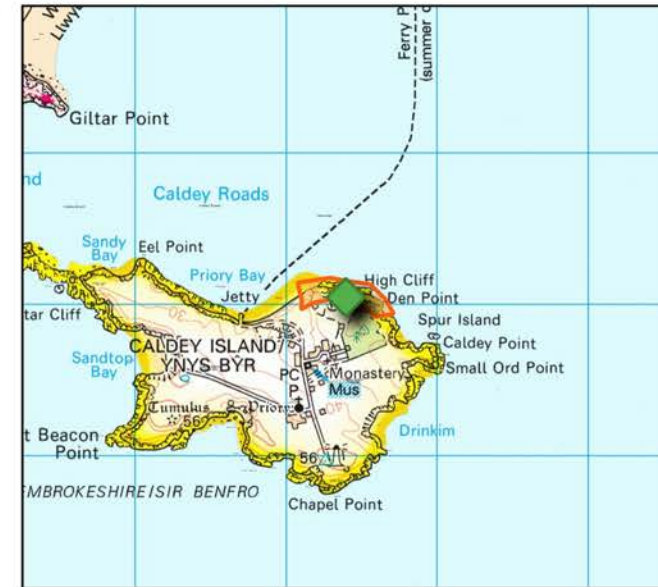
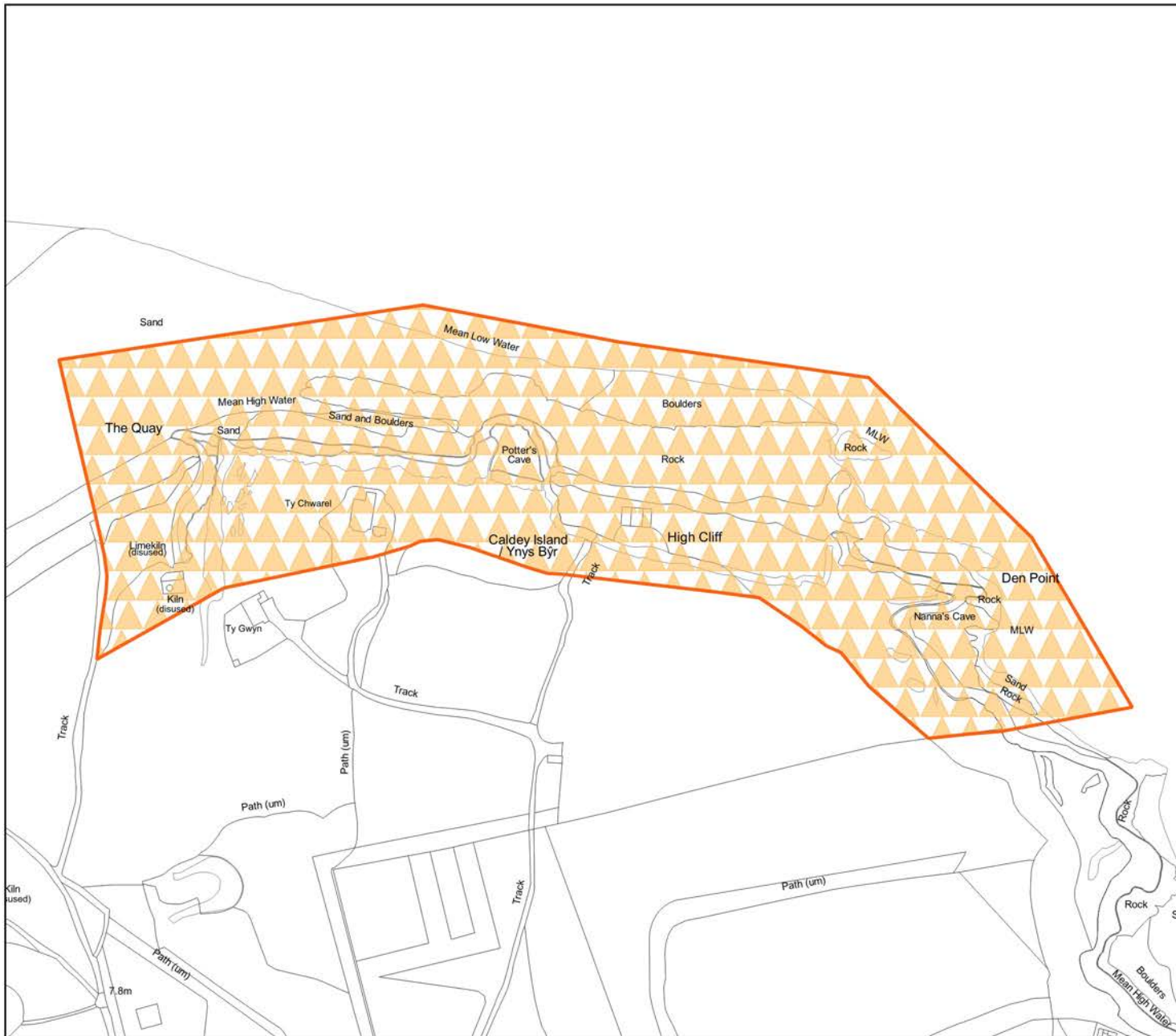




Policy 12: Regionally Important Geodiversity Sites

Chapel Point, Caldey

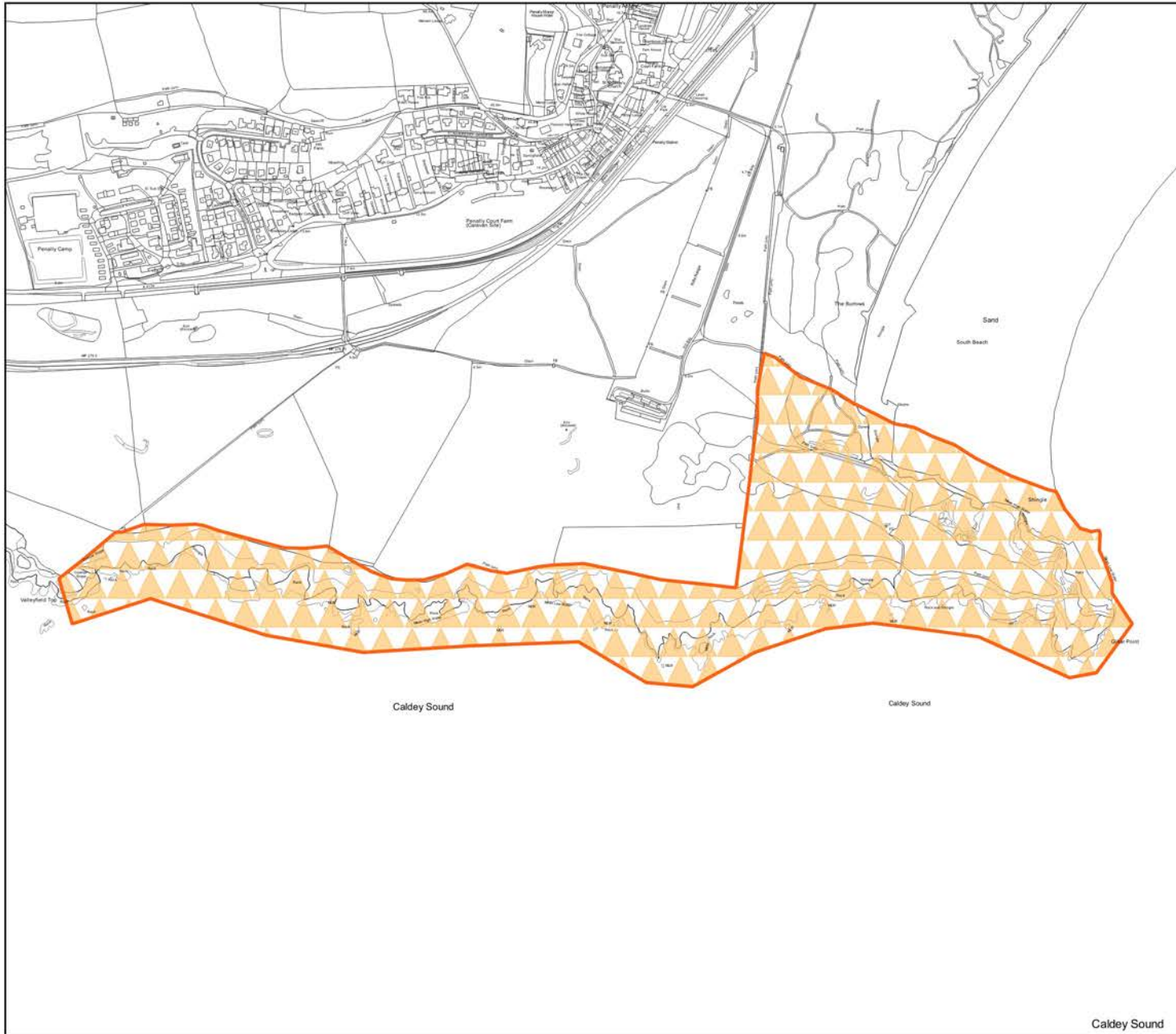




Policy 12: Regionally Important Geodiversity Sites

High Cliff, Caldey

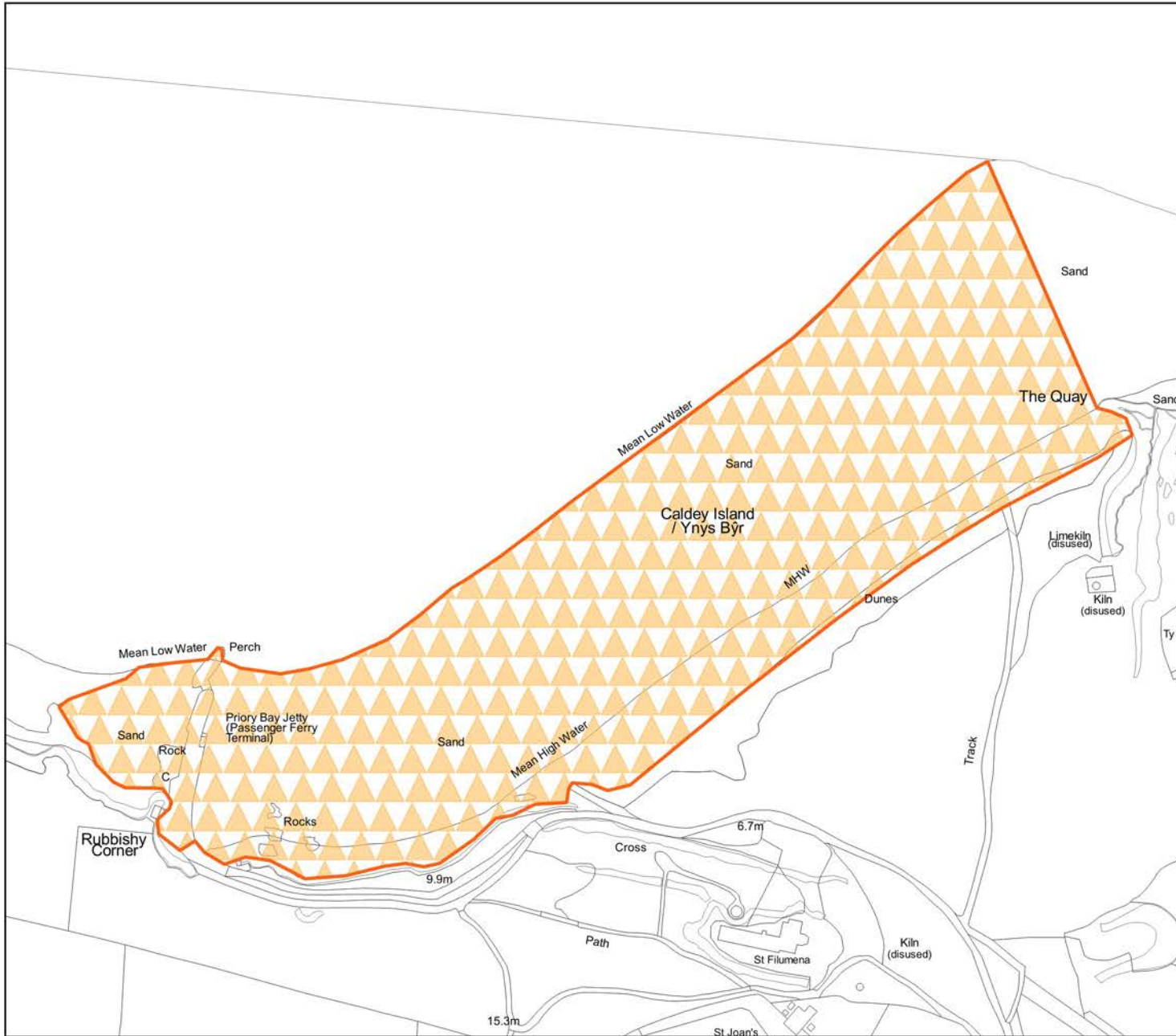




Policy 12: Regionally Important Geodiversity Sites

Giltar Point

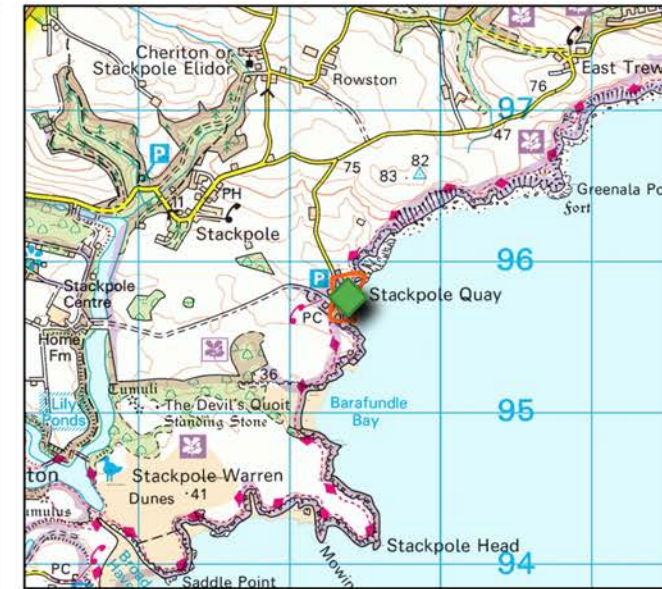
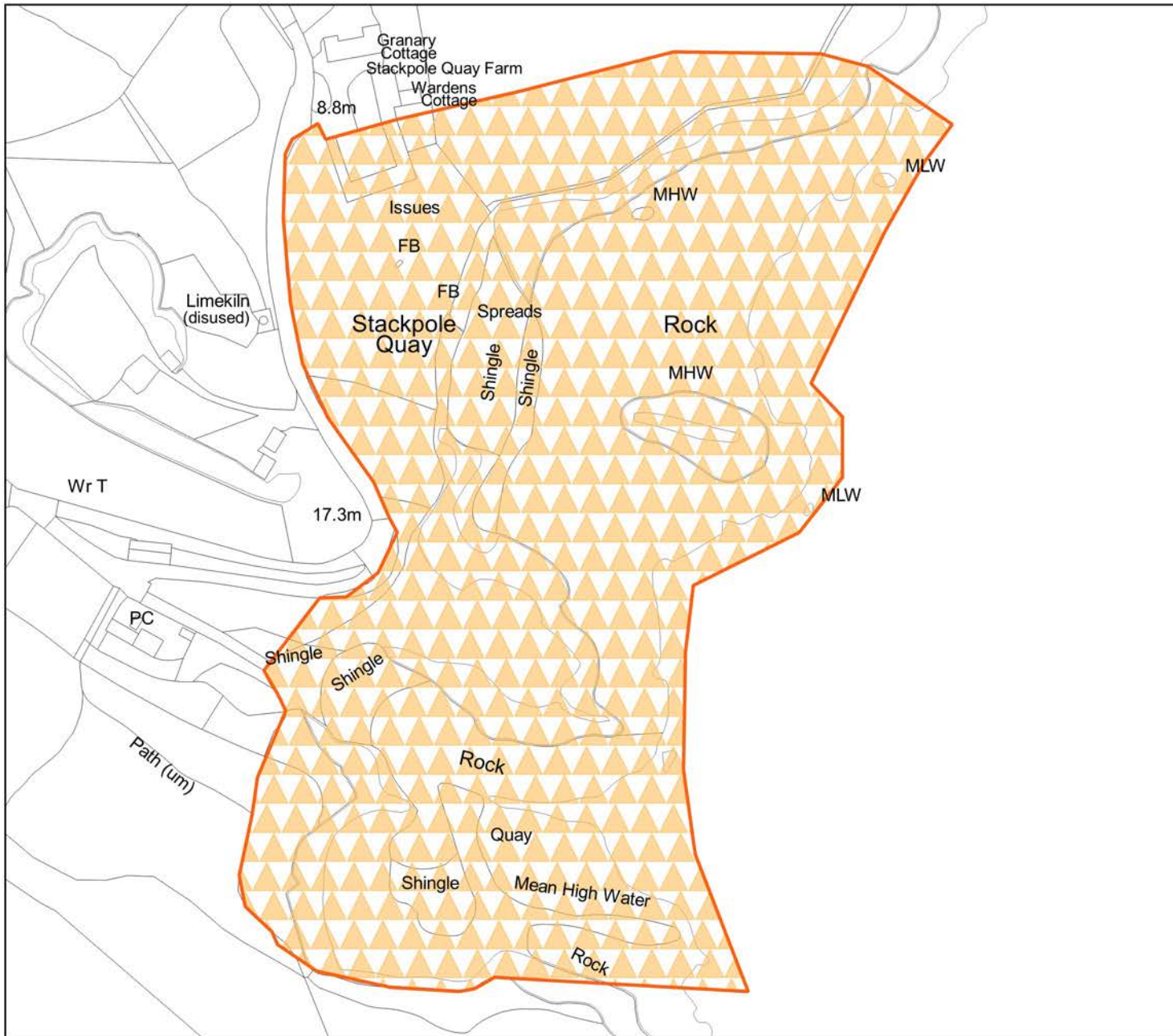




Policy 12: Regionally Important Geodiversity Sites

Priory Bay Sands

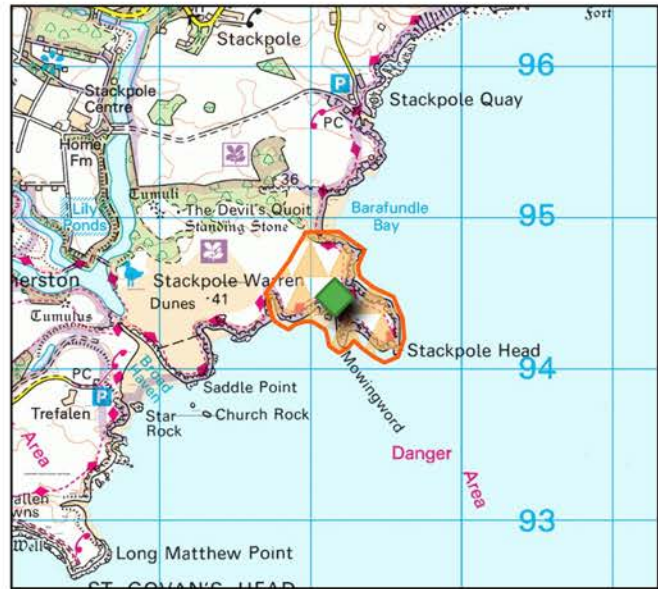
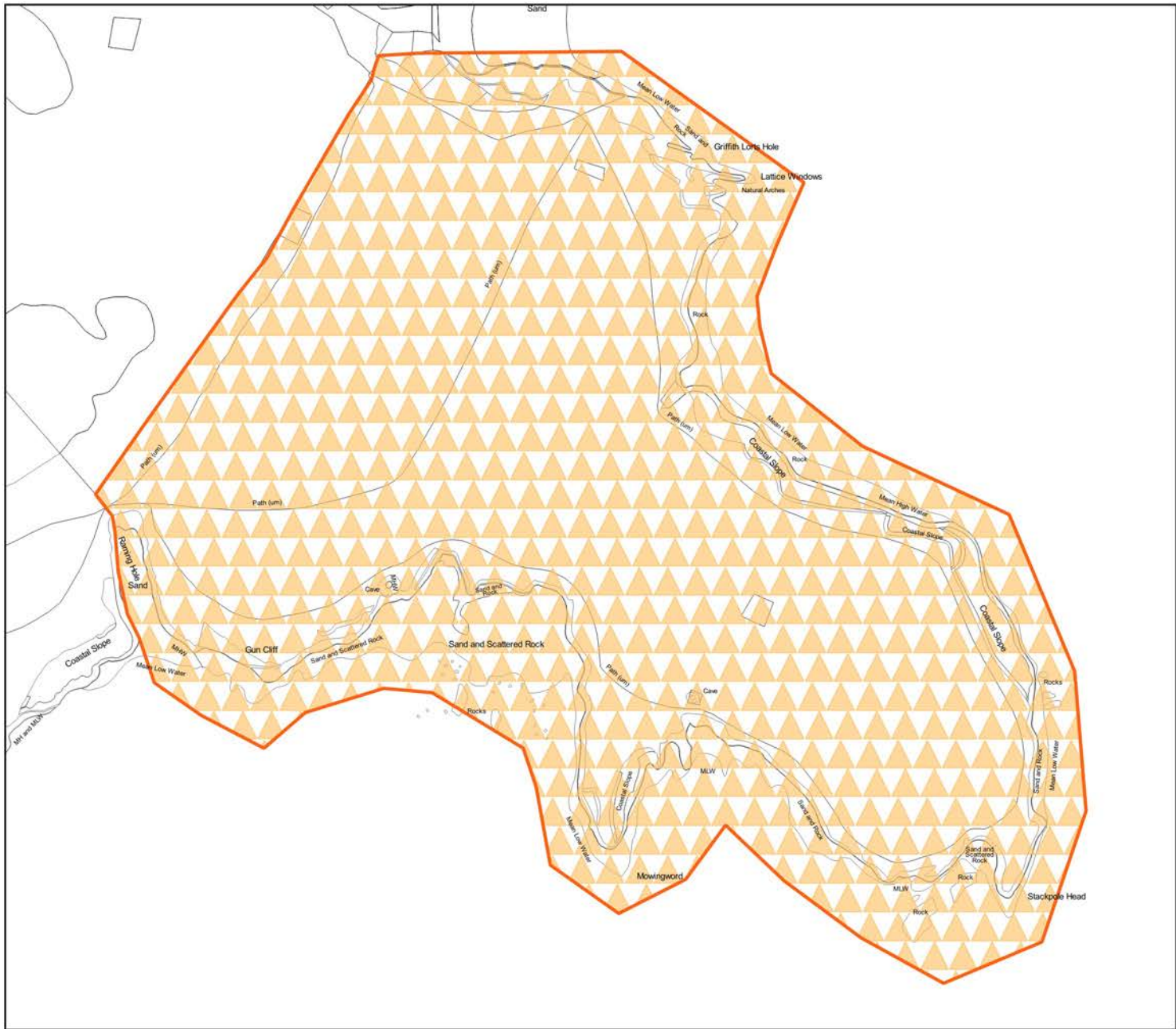




Policy 12: Regionally Important Geodiversity Sites

Middle Cove

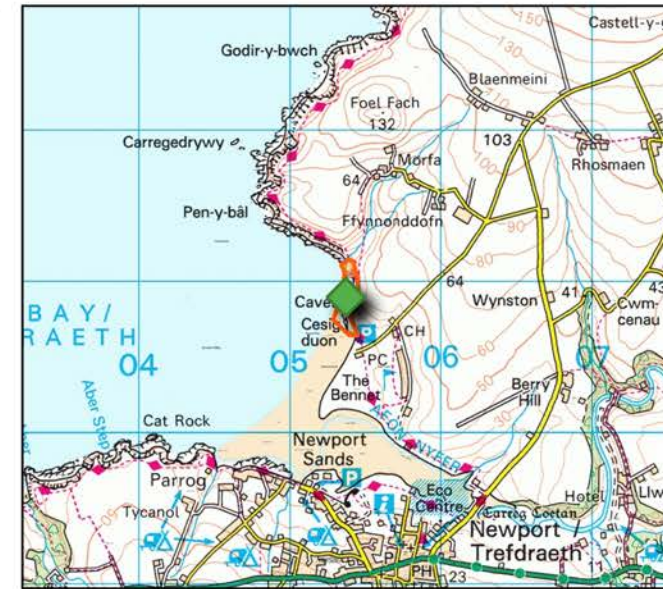
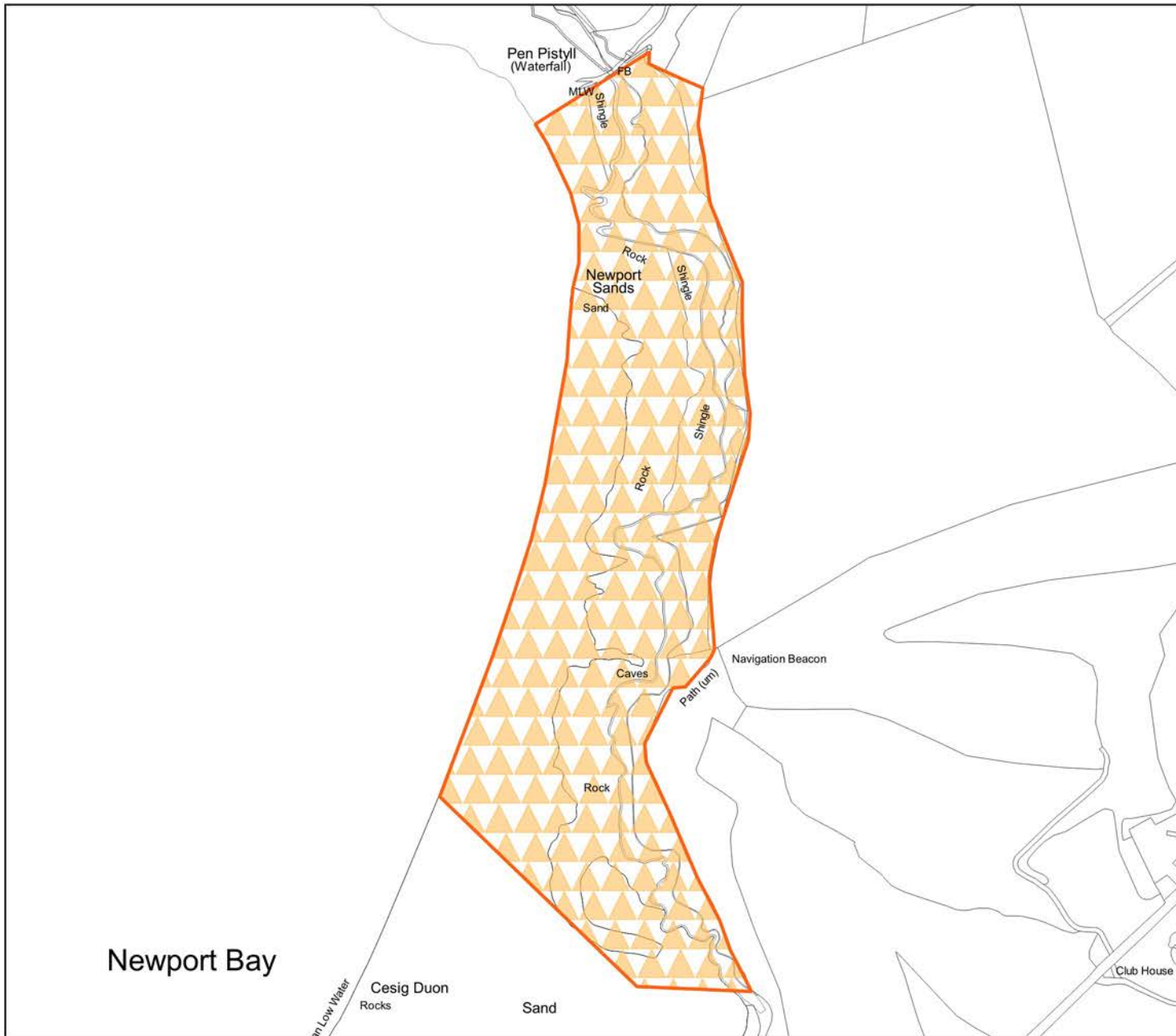




Policy 12: Regionally Important Geodiversity Sites

Stackpole Head

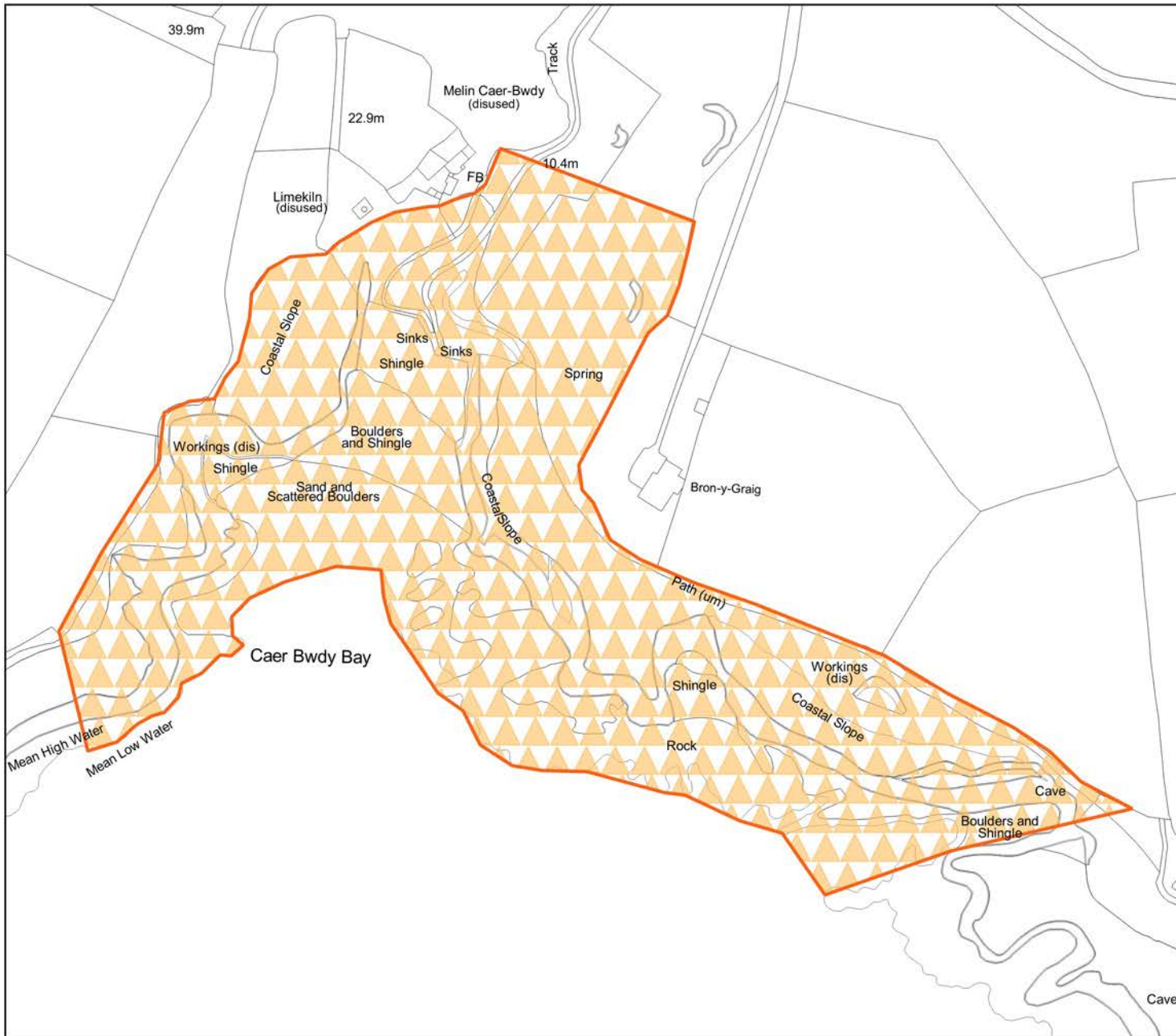




Policy 12: Regionally Important Geodiversity Sites

Newport Sands (North)

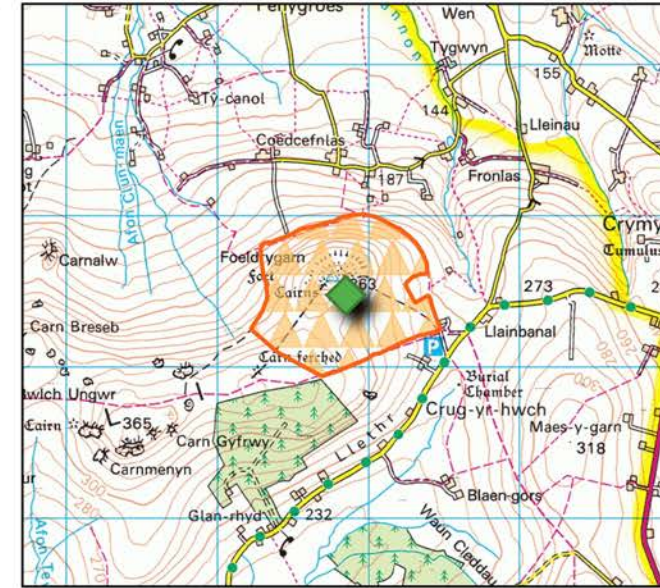
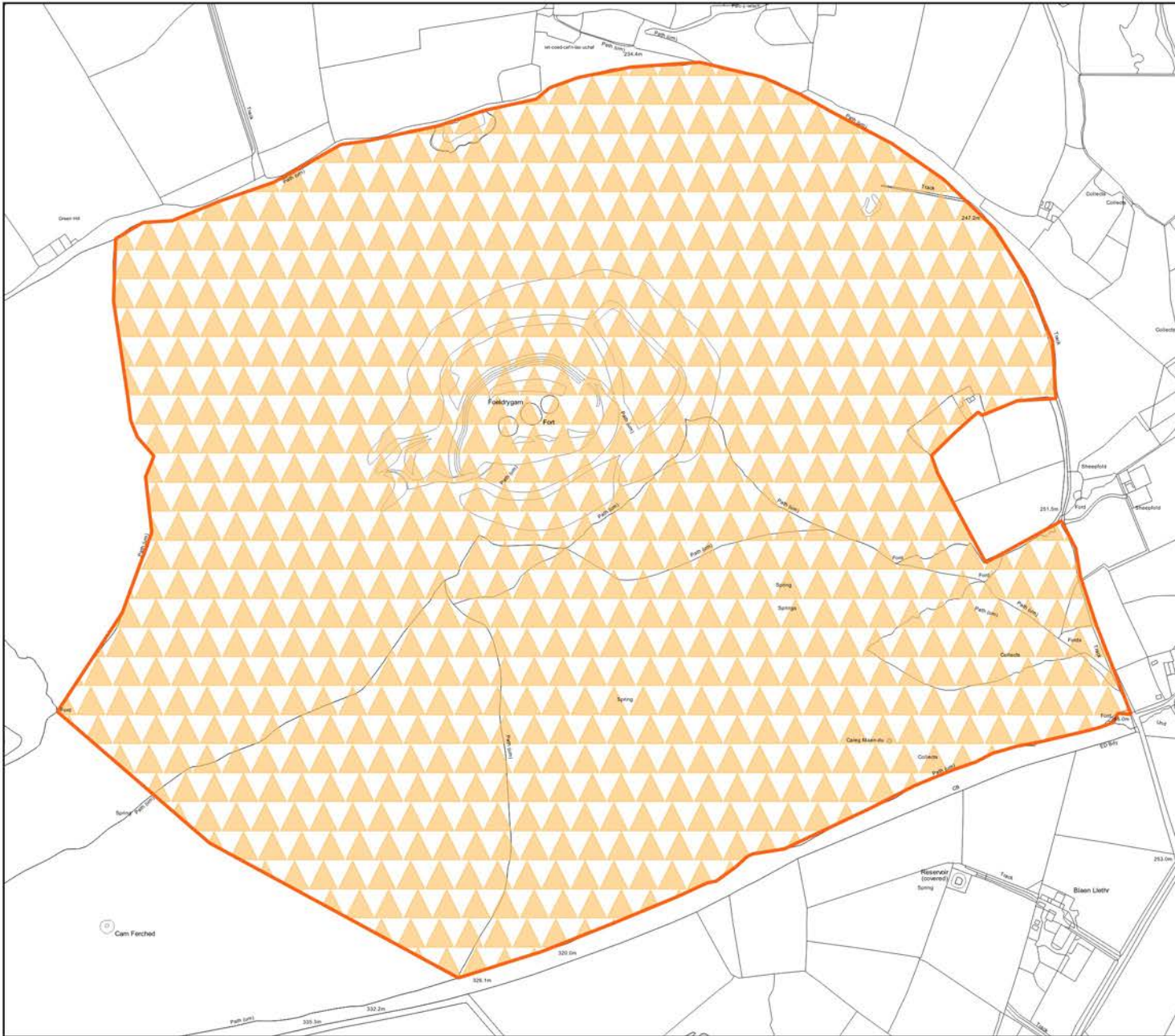




Policy 12: Regionally Important Geodiversity Sites

Caerbwdy Bay Quarries

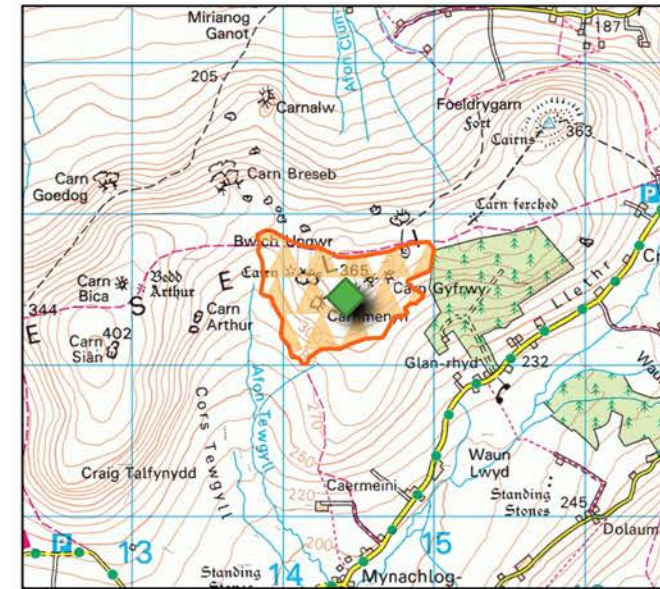
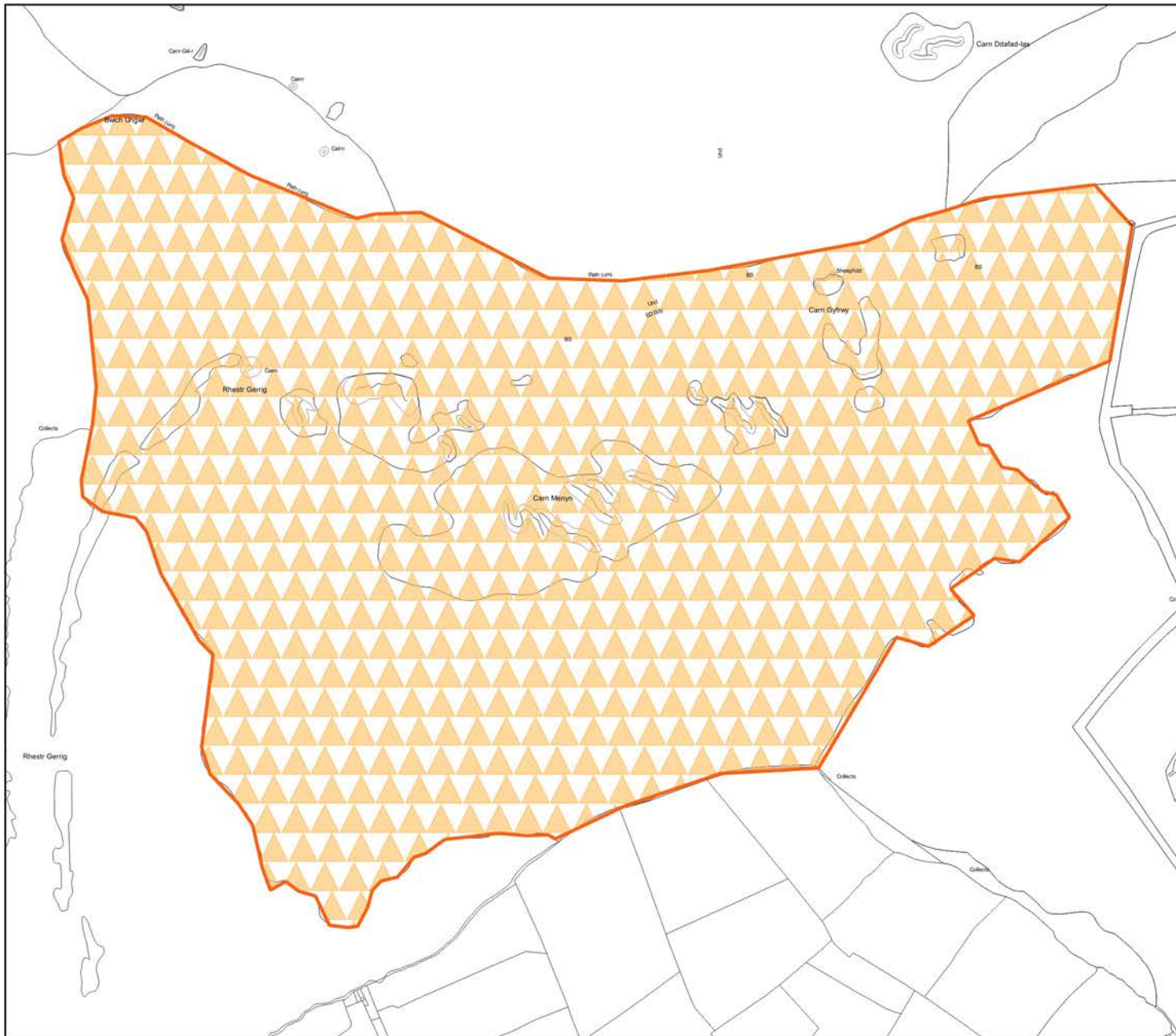




Policy 12: Regionally Important Geodiversity Sites

Foel Drygarn

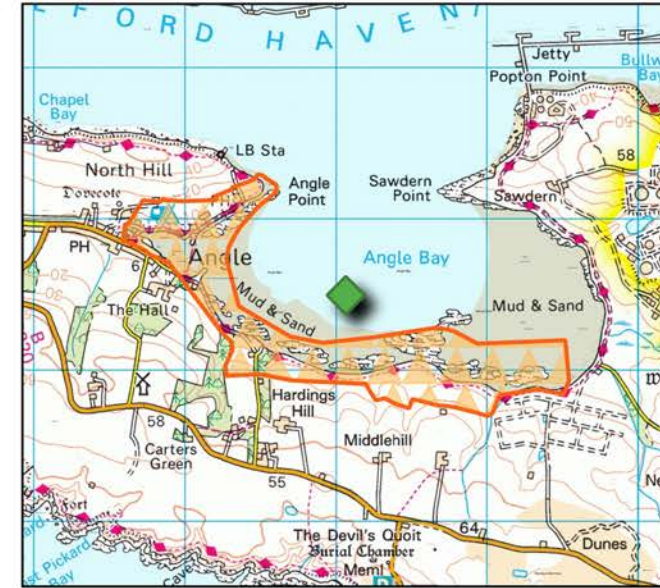
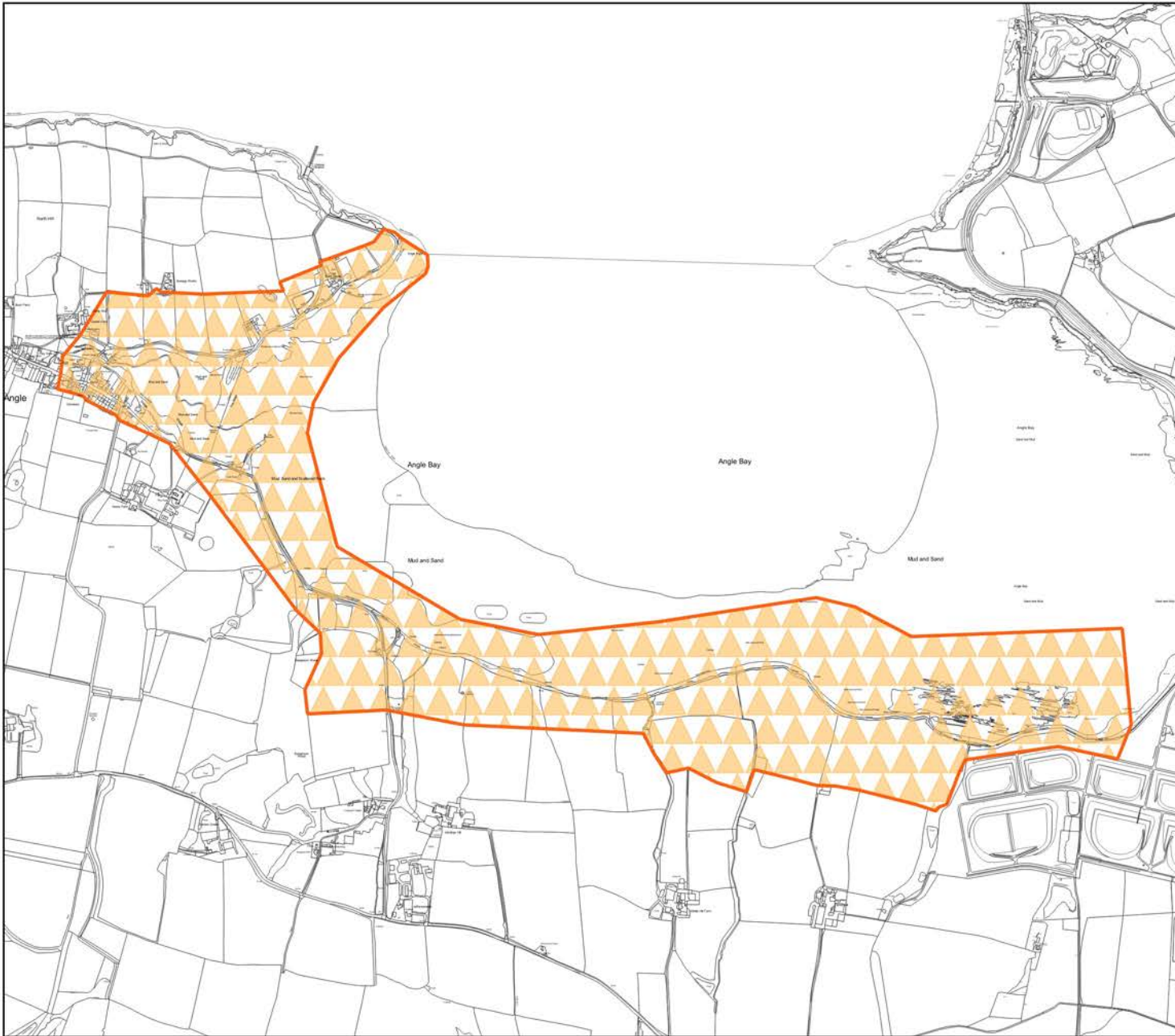




Policy 12: Regionally Important Geodiversity Sites

Carn Menyn

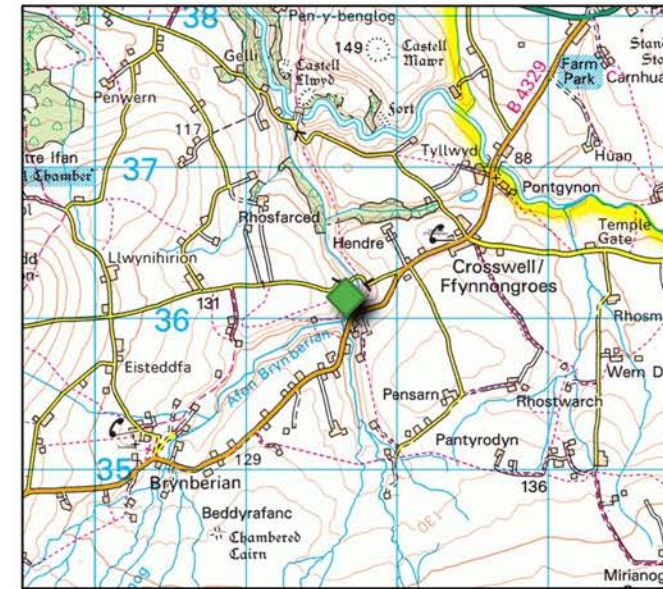
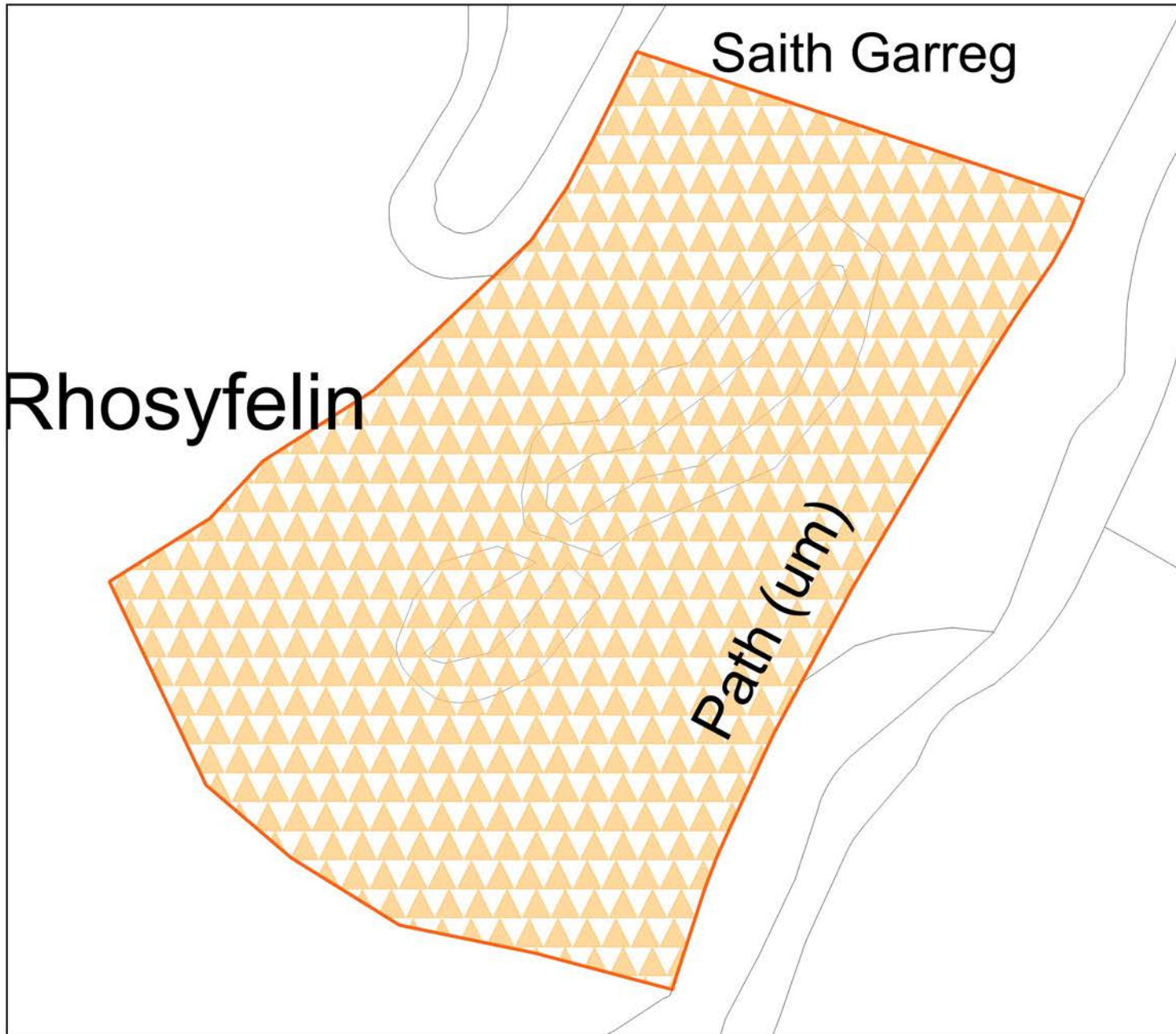




Policy 12: Regionally Important Geodiversity Sites

Angle Bay





Policy 12: Regionally Important Geodiversity Sites

Rhosyfelin

